



The PEER research project
“Transboundary water management
adaptation in the Amudarya basin to climate
change uncertainties”



Amudarya basin: the present situation and future challenges

Prof. Viktor Dukhovniy
SIC ICWC in Central Asia
Tashkent, January 2018



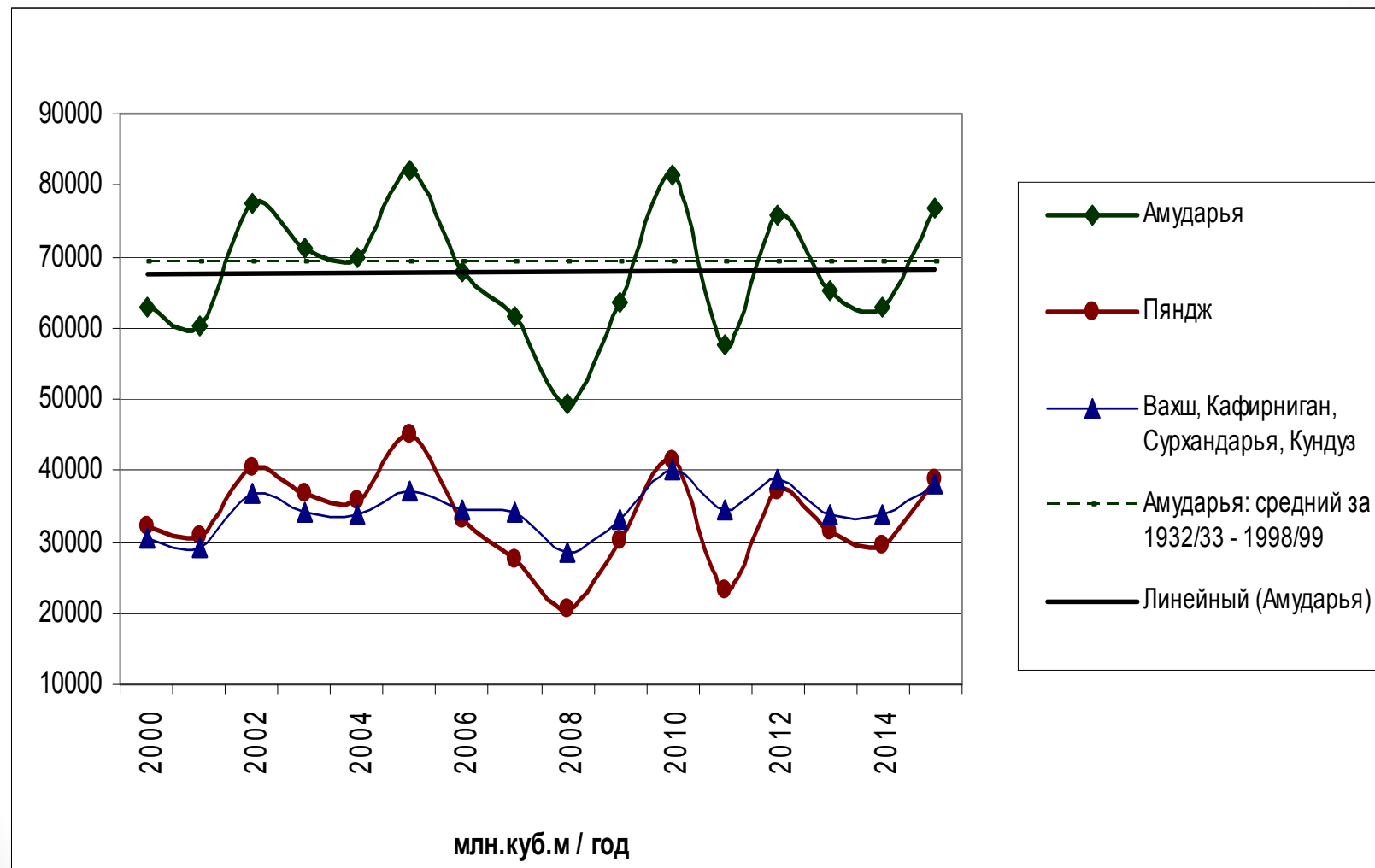
Amudarya – a river of 5 states



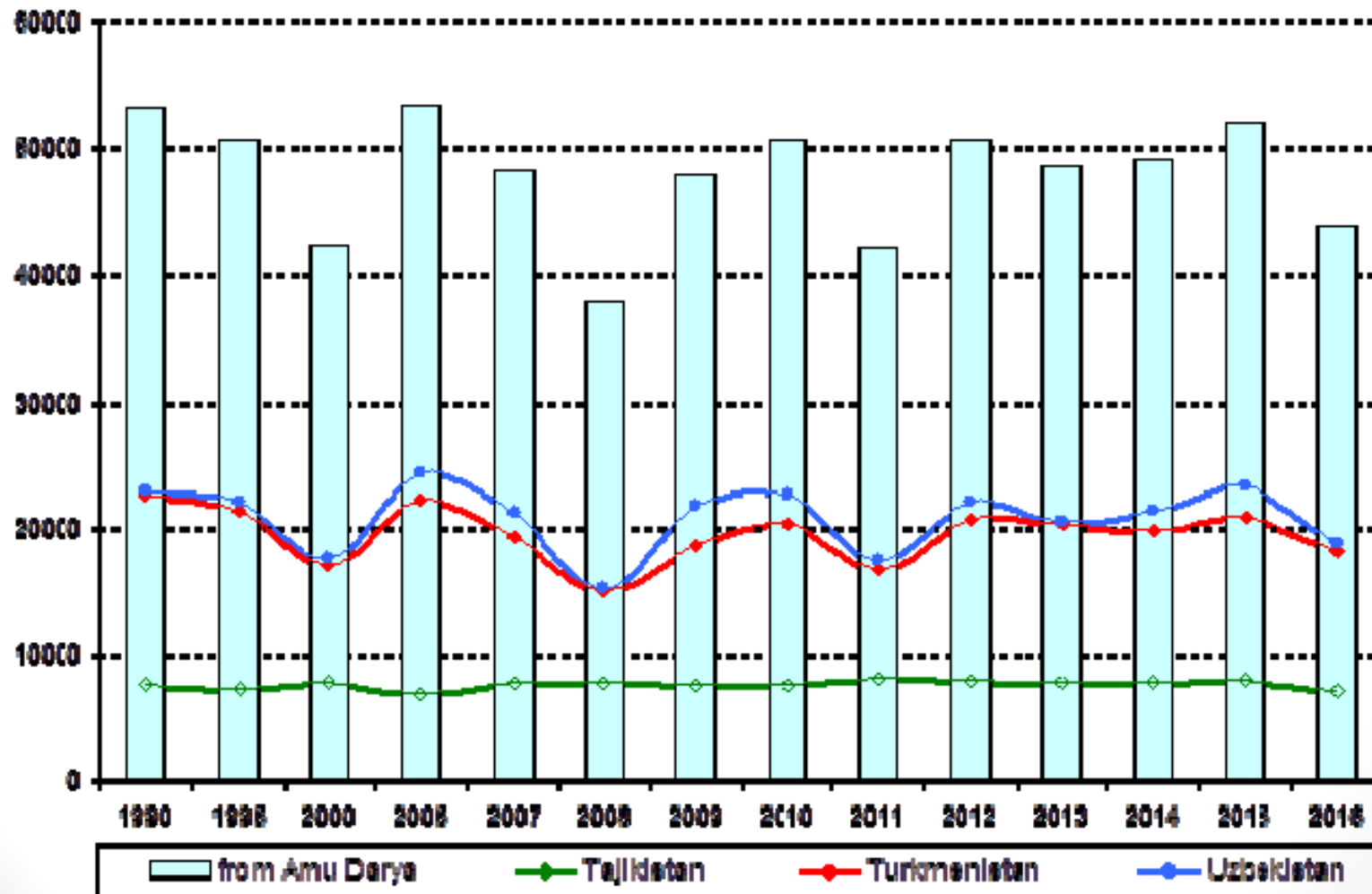
The present situation

- Significant deviation of flow and unreliable forecast
- Five states, 19 provinces with unmet food and power demand
- Weaknesses in regulations and proceedings
- Uncertainty in the future hydropower development
- Late development of Afghanistan
- Lack of investment
- Specificities of river bed and water losses
- Big potential growth of industries and their needs for water supply
- Problems of the Aral Sea and Aral sea coast
- Demographic growth
- Climate changes and need to plan for adaptation and mitigation

Amudarya flow in 2000-2015



Total water withdrawal from Amudarya river, mln.m³



BWO data

Indicators of Amudarya states

State	Area th. km ²	Population mln	GDP per capita, USD	Water resources per capita, m ³		Irrigated land area per capita, ha	Electricity productio n per capita, kWh
				local	consumed		
Kyrgyzstan	199.9	5.89	1258.1	8307	1414	0.17	2.38
Tajikistan	143.1	8.32	1110.6	7627	1405	0.09	2.057
Turkmenistan	491.1	6.15	7793.5	229	4411	0.255	2.959
Uzbekistan	448.97	31.02	2020.9	527	1565	0.14	1.773
Afghanistan	652.2	31.28	666.2	1507	648	0.052	0.026

Dynamic of population on the Amudarya basin, th. persons

	2015	2020	2030	2040
Uzbekistan	8599	9216	10769	12323
Tajikistan	6083	6508	7737	8967
Turkmenistan	4931	5067	5450	5833
Afghanistan provinces in the Amudarya basin	5482	6023	6617	7269
Total on the basin	25083	26814	30574	34392

Water allocation between States

States	km ³ /year	%%
Uzbekistan	29.6	48.2
	<i>28.7</i>	
including Aral and Aral sea coast	<i>5.0</i>	
Tajikistan	9.5	15.4
	<i>9.5</i>	
Kyrgyz Republic	0.4	0.6
	<i>0.45</i>	
Turkmenistan	22.0	35.8
	<i>22.0</i>	
Total:	61.5	100
	<i>60.52</i>	

Average deviation in actual water delivery from ICWC agreed plans in 2006-2016, %

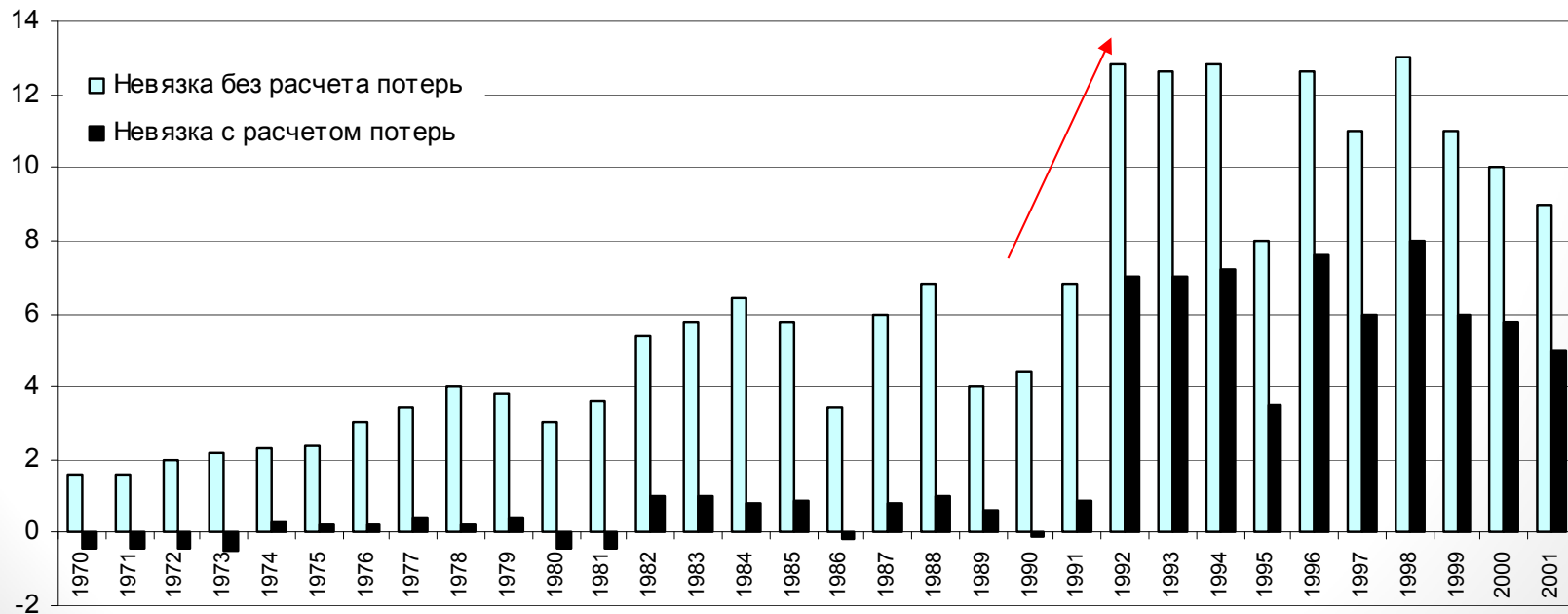
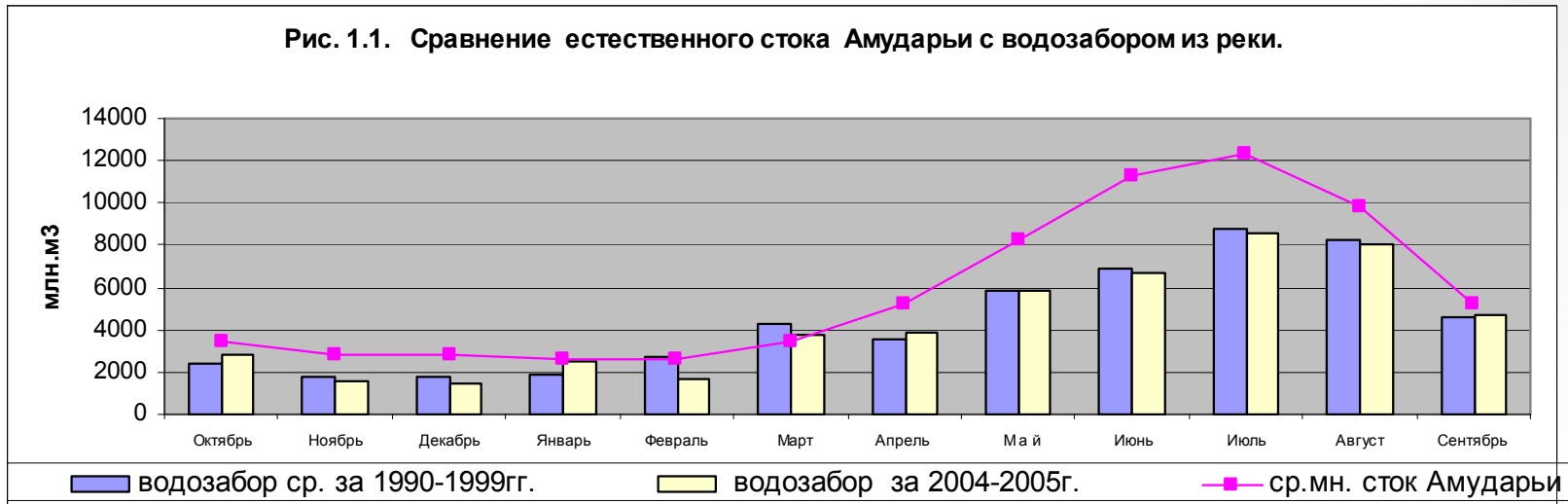
States	Vegetation	Non vegetation
Tajikistan	14,3	25,99
Turkmenistan	14,67	5,55
Uzbekistan	12,91	5,81

Changes in Amudarya annual flow

Параметр	Period	Source of data	Units.	Ryanj	Vakhsh	Kafirni gan	Surhan darya	Kund uz	Amudarya total
Annual average flow for period	1932/1933 - 1998/1999	БД НИЦ МКВК	км ³ /ГОД	35,91	19,99	5,51	3,38	4,44	69,23
	1999/2000 - 2014/2015	PEER	км ³ /ГОД	33,39	21,12	5,61	3,38	4,34	67,84
	1932/1933 - 2014/2016	НИЦ МКВК / PEER	км ³ /ГОД	35,43	20,21	5,53	3,38	4,42	68,97
	по данным до 1970 года	САО Гидропроект, 1972	км ³ /ГОД	34,9	20	5,56	3,82	3,66	67,94
Changes of annual flow for period	1999-2016 от 1932-1999		км ³ /ГОД	-2,52	1,13	0,1	0	-0,1	-1,39
			%	-7,0	5,7	1,8	0,0	-2,3	-2,0
	1999-2016 от 1932-2016		км ³ /ГОД	-2,04	0,91	0,08	0	-0,08	-1,13
			%	-5,8	4,5	1,4	0,0	-1,8	-1,6

Increase in losses after 1993

Рис. 1.1. Сравнение естественного стока Амударьи с водозабором из реки.



Irrigated indicators in Amudarya basin

	Irrigated area, th. ha	Irrigated rate, th.m ³ /ha
Afghanistan	488,5	6137
Kyrgyzstan	20,0	20,000
Tajikistan	466,0	15,223
Turkmenistan	1429,7	12640
Uzbekistan	1549,0	12091

ICWC in Central Asia - heads of national water agencies of 5 Central Asian countries

BWO Amudarya

Provincial water management organizations

Upper Darya Division
in Kurgan-Tyube, Tajikistan

operates 8 water intake structures, controls water intakes from rivers Vakhsh, Pyandj, Kafirnigan (on the territory of Tajikistan) and on the Amudarya River 246 km reach to Kelif gauging station

Land Reclamation & Water Resources Administration, Khatlon province in Tajikistan - 259 056 ha

Amu-Surkhan BISA in Uzbekistan - 102 295 ha

Middle Darya Division
in Turkmenabad, Turkmenistan

operates 9 big river intake structures, controls water intakes at the Amudarya River 552 km reach from Kelif to Darganata gauging stations

Garagumdarya Administration, in Turkmenistan - 720 000 ha

Kashkadarya BISA, in Uzbekistan - 351 000 ha

Lebabsuvhodjalyk, in Turkmenistan - 305 000 ha

Amu-Bukhara BISA, in Uzbekistan - 323 000 ha

Amudarya Inter-republican Canals Division (Upradik) in Urgench, Uzbekistan

operates 11 river intake structures, 52 hydrostructures on main canals, 386 km of main canals, controls water intakes within river 167 km reach from Tuyamuyun hydrounit to the Kypchak gauging station

Dashoguzsuvhodjalyk, in Turkmenistan - 208 000 ha

Left-bank Amudarya BISA, in Uzbekistan - 384 394 ha

Lower Darya Division
in Takhiatash, Uzbekistan

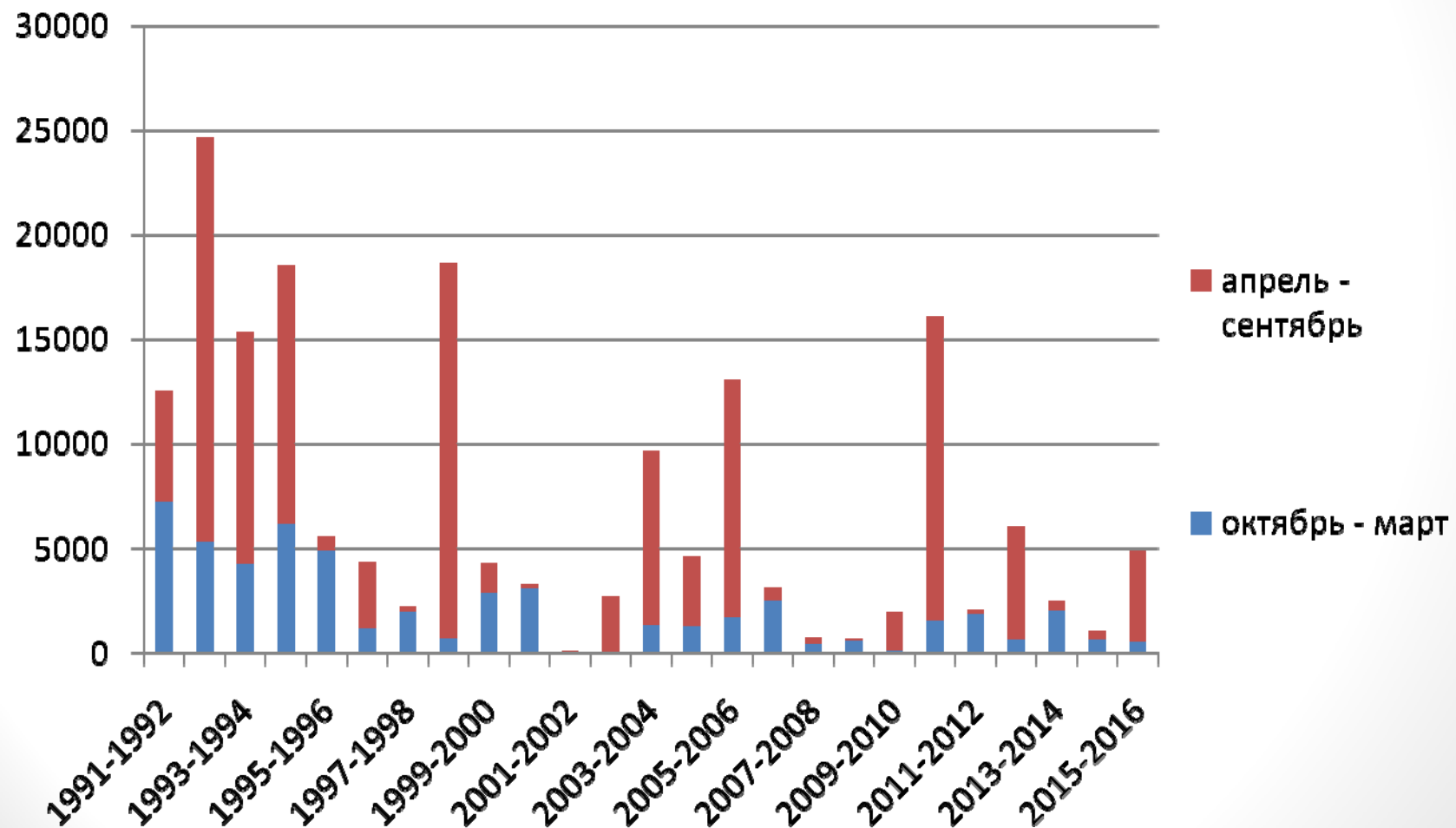
operates Takhiatash hydrounit, head water intakes of canals Khan-yab & Jumabaysaka, controls all water intakes from river within 283 km reach from Kypchak gauging station to Aral Sea

Dashoguzsuvhodjalyk, in Turkmenistan - 180 620 th. ha

Lower-Amudarya BISA, in Uzbekistan - 215 782 th. ha

* Data on 2017 (source: BWO Amudarya)

Flow of the Amudarya River at Samanbay g/s, Mm³/season



Usable water resources in the Amudarya basin, km³ on 2035 - 2040

Indicator	Normal year	Driest 2008	Scenario B2		Scenario A2	
			Average year	Dry year	Average year	Dry year
Surface water:						
Amu Darya	79.3	59.4	73.7	55.2	71.3	53.5
Groundwater:	16.9	13.5	16.4	13.1	15.7	12.5
Amu Darya	5.9	4.7	5.5	4.4	5.3	4.3
Return water:	32.4/21.6	12.9	20.8	12.5	20.1	12.0
Amu Darya	19.06/9.7	5.8	9.0	5.4	8.7	5.2
Water losses in river channel:	13.9	13.9	13.9	13.9	13.9	13.9
Amu Darya	8.9	8.9	8.9	8.9	8.9	8.9
Environmental demand:	8.0	5.2	8.0	5.7	8.0	5.7
Amu Darya	4.8	3.2	4.8	3.2	4.8	3.2
Total water availability:	133.05	94.1	126.4	88.7	120.6	85.0
Amu Darya	81.3	57.9	74.6	53.0	71.7	50.9
Syr Darya	51.7	36.1	51.7	35.6	48.7	34.0

Challenges

Challenge	Water
Demographic pressures (320 th.persons/year)	2.5 km ³
Reductions of flow due to climate change	1.5 km ³
Growth demand of North Afghanistan	3.0 km ³
Growth of water demands in irrigation lands of Tajikistan, Turkmenistan and Uzbekistan	1.0 km ³
Total	8 km³

Adaptation measures

- Implementation of IWRM in the basin
- Revision of water supply and irrigation norms, including irrigations norms and efficiency
- Reassessing water demands of irrigated lands, taking into account the advantages of temperature growth (Dr. Stulina's research findings)
- Implementation of SCADA system
- Shift in regimes of flow regulation from priority hydropower production to combined hydropower and irrigation regime

Thank you
for your attention!