



**zef**

Center for  
Development Research  
University of Bonn

# Working Paper 177

ALISHER MIRZABAEV, GEORGINA WAMBUI NJIRAINI, GEBRELIBANOS GEBREMARIAM, DAMIEN JOURDAIN, EMÍLIO MAGAIA, FELITA JULIO, GERIVÁSIA MOSSE, JOÃO MUTONDO, ERIC MUNGATA  
**Transboundary Water Resources for People and Nature:  
Challenges and Opportunities in the Olifants River Basin**



ZEF Working Paper Series, ISSN 1864-6638  
Center for Development Research, University of Bonn  
Editors: Christian Borgemeister, Joachim von Braun, Manfred Denich, Till Stellmacher  
and Eva Youkhana

### Authors' addresses

Dr. Alisher Mirzabaev  
Center for Development Research (ZEF), University of Bonn,  
Genscherallee 3  
53113 Bonn, Germany  
Tel. 0049 (0)228-73 1915: Fax 0228-731972  
E-mail: [almir@uni-bonn.de](mailto:almir@uni-bonn.de)  
[www.zef.de](http://www.zef.de)

Dr. Georgina Wambui Njiraini  
Center for Development Research (ZEF), University of Bonn,  
Genscherallee 3  
53113 Bonn, Germany  
Tel. 0049 (0)228-73 1852: Fax 0228-731972  
E-mail: [ginawams2004@yahoo.com](mailto:ginawams2004@yahoo.com)  
[www.zef.de](http://www.zef.de)

Dr. Gebrelibanos Gebremariam  
Center for Development Research (ZEF), University of Bonn,  
Genscherallee 3  
53113 Bonn, Germany  
Tel. 0049 (0)228-73 1852: Fax 0228-731972  
E-mail: [g.gebremedhin@gmail.com](mailto:g.gebremedhin@gmail.com)  
[www.zef.de](http://www.zef.de)

Dr. Damien Jourdain  
Centre for Environmental Economics and Policy in Africa,  
University of Pretoria, and Centre de coopération internationale  
en recherche agronomique pour le développement (CIRAD)  
Pretoria, South Africa  
Tel. +27 12 420 5768  
E-mail: [damien.jourdain@cirad.fr](mailto:damien.jourdain@cirad.fr)  
<https://www.up.ac.za>

Dr. Emílio Magaia  
The International Center for Water Economics  
and Governance in Africa (IWEGA),  
University of Eduardo Mondlane  
Maputo, Mozambique  
Tel. +258 21492177/9, Fax +258 21492176  
E-mail: emiliomagas@gmail.com  
<https://iwega.uem.mz>

Ms. Felita Julio  
The International Center for Water Economics  
and Governance in Africa (IWEGA),  
University of Eduardo Mondlane  
Maputo, Mozambique  
Tel. +258 21492177/9, Fax +258 21492176  
E-mail: fjoaquim.julio@gmail.com  
<https://iwega.uem.mz>

Ms. Gerivásia Mosse  
The International Center for Water Economics  
and Governance in Africa (IWEGA),  
University of Eduardo Mondlane  
Maputo, Mozambique  
Tel. +258 21492177/9, Fax +258 21492176  
E-mail: gerivasiamosse@gmail.com  
<https://iwega.uem.mz>

Prof. Dr. João Mutondo  
The International Center for Water Economics  
and Governance in Africa (IWEGA),  
University of Eduardo Mondlane  
Maputo, Mozambique  
Tel. +258 21492177/9, Fax +258 21492176  
E-mail: joao.mutondos@gmail.com  
<https://iwega.uem.mz>

Prof. Dr. Eric Mungata  
Centre for Environmental Economics and Policy in Africa,  
University of Pretoria,  
Pretoria, South Africa  
Tel. +27 12 420 3253  
E-mail: eric.mungatana@up.ac.za  
[www.up.ac.za/ceepa-the-centre-for-environmental-economics-and-policy-in-african](http://www.up.ac.za/ceepa-the-centre-for-environmental-economics-and-policy-in-african)



# **Transboundary Water Resources for People and Nature**

## **Challenges and Opportunities in the Olifants River Basin**

Alisher Mirzabaev, Georgina Wambui Njiraini, Gebrelibanos Gebremariam, Damien Jourdain,  
Emílio Magaia, Felita Julio, Gerivásia Mosse, João Mutondo, and Eric Mungatana



## Abstract

This paper proposes that transboundary water governance needs to become an essential input to sustainable governance of protected natural reserves. The paper reviews the challenges and opportunities for such governance mechanisms, and identifies the factors behind successful practices. Successful transboundary governance of water and nature requires the reduction of associated transaction costs. Firstly, water diplomacy through joint research, data collection and monitoring, capacity building, dialogues for consensus building, promoting responsible leadership and providing advisory support can help in overcoming mistrust between stakeholders and create opportunities for cooperation. Secondly, power asymmetries may hinder transboundary water governance, therefore, there is a need to involve multi-scale links across stakeholders to counter-balance local power asymmetries and engage all stakeholders in consultations and negotiations. Thirdly, transboundary water governance is critically dependent on accurate and transparent data and analysis tools for informing policy decisions. Science-policy interactions for facilitating transboundary water governance were found to be most effective when the knowledge on joint water and nature governance is co-produced in a trans-disciplinary manner, in collaboration with wide-ranging informal networks of scientists, policy makers, and civil society. Finally, transboundary water governance organizations can serve as platforms for facilitating water diplomacy, building trust and cooperation, especially when they are granted the ability to enter into binding cooperative agreements regardless of external political pressures.

Keywords: Transboundary water and nature governance, game theory, transaction cost, stakeholder analysis, Olifants river basin

JEL codes: O13, Q01, Q25, Q26, Q51, Q52, Q57

## Acknowledgments

This research is supported by the German Federal Ministry of Education and Research (BMBF) under the Integrated Water Governance Support System (iWaGSS) Project (Ref: 02WGR1424), Global Water Resources (GroW) Program.

SPONSORED BY THE



Federal Ministry  
of Education  
and Research



# Table of Contents

<b>ABSTRACT</b>	<b>I</b>
<b>ACKNOWLEDGMENTS</b>	<b>II</b>
<b>TABLE OF CONTENTS</b>	<b>III</b>
<b>LIST OF ABBREVIATIONS</b>	<b>IV</b>
<b>1 INTRODUCTION</b>	<b>1</b>
<b>2 CONCEPTUAL FRAMEWORK</b>	<b>7</b>
<b>3 TRANSBOUNDARY WATER AND NATURE GOVERNANCE: INTERNATIONAL EXPERIENCES</b>	<b>9</b>
3.1 Transboundary Water Governance	9
3.2 Transboundary Water Governance in Protected Natural Areas	11
<b>4 TRANSBOUNDARY WATER AND NATURE GOVERNANCE IN THE OLIFANTS RIVER BASIN</b>	<b>13</b>
4.1 Water Governance in the Olifants River Basin	13
4.2 Nature Governance in the Olifants River Basin	15
<b>5 WATER POLLUTION IN THE OLIFANTS RIVER BASIN</b>	<b>17</b>
<b>6 RESEARCH DESIGN</b>	<b>18</b>
<b>7 CONCLUSIONS: LESSONS LEARNED FOR TRANSBOUNDARY WATER AND NATURE GOVERNANCE</b>	<b>19</b>
<b>8 REFERENCES</b>	<b>20</b>

## List of Abbreviations

DWA	Department of Water Affairs
ET	Euphrates Tigris
FAO	Food and Agricultural Organization
GDP	Gross Domestic Product
GLTP	Great Limpopo Trans-frontier Park
IBWC	International Boundary and Water Commission
IPCC	Intergovernmental Panel on Climate Change
IWRM	Integrated Water Resources Management
LICOM	Limpopo Watercourse Commission
LRB	Limpopo River Basin
MPRDA	Minerals and Petroleum Resources Development Act
MRB	Mackenzie River Basin
MW	Mega Watt
NGOs	Non-Governmental Organizations
NPB	National Park Board
NWA	National Water Act
PAs	Protected Areas
PES	Payment for Ecosystem Services
PPF	Peace Park Foundation
RBO	River Basin Organization
SADC	Southern Africa Development Community
SANParks	South African National Parks
SDGs	Sustainable Development Goals
SSA	Sub-Saharan Africa
TFCA	Transfrontier Conservation Area
TWG	Transboundary Water Governance
UN	United Nations
UNESCO	United Nations Educational, Scientific and Cultural Organization
USA	United States of America
USD	United States Dollar

# 1 Introduction

Efficient and equitable management of transboundary water resources is essential for the achievement of practically all Sustainable Development Goals (UN, 2015). There are 276 transboundary surface water basins and 592 transboundary groundwater aquifers in the world (IGRAC, 2015; Wolf et al., 1999). These transboundary water basins cover nearly half of the world's terrestrial area (Figure 1) and provide 60% of its freshwater (Paisley & Henshaw, 2013). Over half of the global river flows cross national borders and about 40% of the world's population lives within these transboundary water basins (Bonvoisin, 2013; Shrestha & Ghate, 2016).

Figure 1. Transboundary water basin



Source: Wolf et al. (1999)

In Sub-Saharan Africa (SSA), there are 80 water basins covering 60% of the continent's total land area (United Nations Economic Commission for Africa, 2000). Most of these water basins are transboundary (Figure 2). Specifically, in the Southern Africa Development Community (SADC), 70% of the land falls within transboundary water basins (Swatuk & Fatch, 2013). Similarly, transboundary water basins cover significant shares of the land areas in Asia, Europe, North and South America (Figure 1).

Figure 2. Transboundary water basins in Africa



Source: Wolf et al. (1999)

The mandate of the United Nations (UN) in managing transboundary water resources remains limited, therefore, water laws are more regional than global, which indicates there is a vacuum of water governance at the global level (Gupta et al., 2013; Shrestha & Ghate, 2016). International water basins have been historically governed by about 3,600 regional and bilateral agreements (Marton-Lefèvre et al., 2013), 200 of such agreements were signed in the past 50 years. The 1992 Helsinki Convention by the United Nations Economic Commission for Europe (UNECE) introduced the first international water law on transboundary water resources. The Helsinki Convention provides for monitoring, research, development, consultations, warning and alarm systems, mutual assistance and access as well as exchange of information on transboundary water resources (UNESCO, 2013; Shrestha & Ghate, 2016). Although initially the Helsinki Convention was open only to countries in the pan-European region, since 2016, it has become open to all countries globally. In 1997, the United Nations General Assembly adopted the *Convention on the Law of the Non-Navigational Uses of International Watercourses*. This Convention calls for equitable and reasonable utilization of transboundary water resources and participation in their governance. It obliges parties not to cause significant harm to international water resources, it mandates cooperation and peaceful settlement to disputes. The Convention went into force after ratification by 35 countries in 2014 (Zhong et al., 2016). However, it remains applicable only to those countries which ratified it (Albrecht et al., 2017).

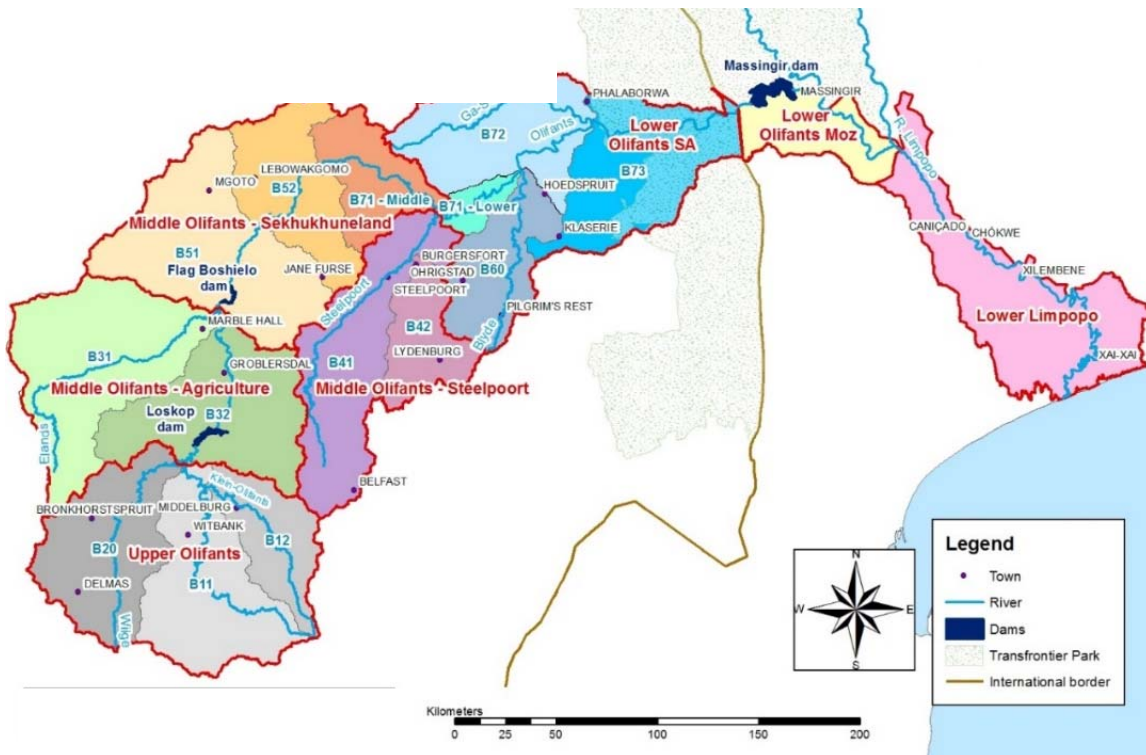
### Box 1. Definitions of transboundary water governance (TWG)

**Transboundary water governance** is the mechanism in which cross-border water resources are governed by different stakeholders who have complex interests regarding the use and utilization of the limited water resources that flow across borders. Dore et al. (2012) defined transboundary water governance as a social process of dialogue, negotiations and decision-making to achieve a pre-determined objective regarding the transboundary water allocations and quality of water. Transboundary water resources governance involves different institutional arrangements between co-riparian countries such as treaties, agreements, conventions, charters, declarations and protocols (Boadu, 2016).

Various actors such as governmental institutions, non-governmental institutions (NGOs), mining companies, administrations of protected areas and households can be involved in the management and utilization of transboundary water resources. This leads to the competition for water among various uses (e.g. agriculture, cities, energy, tourism, wildlife and ecosystems). Successful water management requires a management system that allows institutions to flexibly adapt to times of abundance or scarcity; however, this may contradict the legal and regulatory frameworks that require enforceable and certain rules (Fischhendler & Katz, 2013).

The Olifants river basin is among such transboundary water basins, extending to the area of 54,570 km<sup>2</sup> and crossing South Africa and Mozambique (Figure 3). The current cooperation between riparian countries in the Olifants river basin, which is part of the bigger Limpopo river basin, is managed by the Southern African Development Community (SADC). SADC countries signed the Protocol on Shared Watercourse Systems in 2000, which stressed the importance of taking a basin-wide approach to promote sustainable management, protection and utilization of transboundary watercourses (Söderbaum, 2015). The protocol established the Limpopo Watercourse Commission (LICOM) in 2003, which provides recommendations for managing the transboundary waters in the Limpopo river basin (Petrie et al., 2015), including the Olifants river sub-basin. In addition, South Africa ratified the Convention on the Law of the Non-Navigational Uses of International Watercourses. However, Mozambique has not yet ratified this Convention.

Figure 3. The Olifants river basin



Source: USAID Southern Africa, based on the Atlas for Disaster Preparedness and Response in the Limpopo basin (2003), <http://edmc1.dwaf.gov.za/library/limpopo>

The Olifants river is heavily polluted by industrial, mining and residential waste, with high levels of eutrophication (Linz & Tsegai, 2009; Rudolph, 2016). The water pollution in the Olifants river has large scale negative impacts on the ecosystems of the Great Limpopo Transfrontier Park that it crosses. The Great Limpopo Transfrontier Park groups the Kruger National Park in South Africa and the Limpopo National Park in Mozambique. As a result of water pollution, numerous incidences of wildlife die-off were recorded in the past, especially among the populations of fish, crocodiles (Ferreira & Pienaar, 2011; Woodborne et al., 2012), and water-birds such as white-breasted cormorants, African fish eagle, white-crowned lapwings, and Goliath heron (Oberholster, 2009), dealing a heavy blow to the regional efforts for biodiversity conservation. Addo-Bediako et al. (2014) found that fish (*Oreochromis mossambicus*) caught at Flag Boshielo Dam contained higher than acceptable levels of lead, antimony and chromium, whereas the same fish species caught at the Phalaborwa Barrage contained higher than acceptable levels of lead, posing health risk to human consumers. Similarly, Jooste et al. (2015) showed that muscle tissues of fish species *Clarias gariepinus* contained risky levels of cobalt, lead, antimony and chromium in the Olifants river impoundments. The negative impacts of lower water availability and pollution can be also high among the animal species living closer to water sources due to their more frequent water drinking requirements, such as waterbucks and buffalos (Redfern et al., 2003). Water pollution in the Olifants basin has considerable costs not only in terms of these losses of biodiversity and indirect ecosystem services, but also in terms of their negative impacts on ecotourism and human health in the region.

The utilization of transboundary waters is a potential source of conflict among riparian states and competing water users within the countries (Conca et al., 2006; Lebed et al., 2005; Paisley & Henshaw, 2013). Specifically, this concerns the management of the environmental externalities, like those recurrent incidences of wildlife die-off and ecological damage in the Olifants river basin. Such water pollution impacts on the wildlife in protected areas and related transboundary water governance challenges are not unique to the Olifants river basin. All of the largest 15 transboundary protected

areas identified in a 2007 UNEP report exist within multiple water basins or within a transboundary water basin, totalling 197,275 km<sup>2</sup> (Table 1).

To illustrate, such negative impacts of water pollution on biological reserves were observed in the Colorado river basin (USA-Mexico), the Indus river (Pakistan-India), the Danube river basin (Central Europe), the Mekong river basin (Pringle, 2001). In most cases, there is a lack of information on economic costs of these environmental externalities caused by water pollution in the natural protected reserves.

A number of protected areas crossed by transboundary waters are transboundary themselves. Such transfrontier parks are organized on the basis of transboundary natural resource management (TBNRM) initiatives or transfrontier conservation areas. The Great Limpopo Transfrontier Park between South Africa and Mozambique is one of such transfrontier parks.

#### Box 2. Definitions of transboundary nature governance mechanisms

**Transboundary natural resource management (TBNRM)** is a process of cooperation across boundaries that facilitates or improves the management of natural resources (Griffin, 2003), including by state and non-state actors. The main beneficiaries are people.

**Transfrontier conservation areas** are combinations of protected areas in neighbouring countries for improved biodiversity conservation organized by specialized state agencies (Jones & Chonguica, 2001). The main beneficiary is biodiversity conservation.

The ecosystem services provided by transboundary water basins, thus, have existential importance not only for people but also for biodiversity conservation. This needs to be taken into account in any transboundary water governance mechanisms. Conceptually, this link between water governance and nature governance is well understood, for example, through the principles of integrated water resource management (IWRM). However, from the legal and implementation perspectives, there are still significant gaps in integrated governance of Transboundary Rivers and protected natural reserves.

This paper advances transboundary water governance as an essential element of sustainable environmental governance in the protected natural reserves. It reviews the challenges and “best practices” for such governance mechanisms and their impacts. To our knowledge, there has been limited research into the interactions of transboundary water governance and nature protection in the past (Biggs et al., 2017; Pollard et al., 2011). The present paper and the subsequent field work that this paper will guide in the Olifants river basin seek to contribute to filling this important gap.

Tab 1. The largest 15 transboundary protected areas and their water basins

Protected Areas	Bordering Countries	Transboundary Water Basins	Area (km <sup>2</sup> )
North-East Greenland	Greenland/Canada	Arctic Ocean Islands/NW Territories	1,008,470.17
Yapacana	Venezuela/Brazil	Amazon/Orinoco/South Atlantic Coast	443,976.25
Rio Negro	Paraguay/Bolivia/Brazil	La Plata	305,747.04
Zambezi	Zimbabwe/Zambia/Angola/Botswana/Namibia	Zambezi/South Interior, Africa	244,567.43
Wrangell-St. Elias	United States/Canada	Pacific and Arctic Coast	190,238.41
Yukon Flats	United States/Canada	Pacific and Arctic Coast	146,824.27
Urochische Peschanka	Russian Federation/Mongolia	Lena/Yenisey	112,366.59
Yaigoje-Rio Apaporis	Colombia/Brazil	Amazon/Orinoco	80,389.12
Richtersveld	South Africa/Namibia	Coast, Namibia/Orange	78,512.19
Torres del Paine	Chile/Argentina	Pacific Coast, Chile/South Atlantic Coast, Argentina	67,854.97
Sengwe	Zimbabwe/Mozambique/South Africa	Limpopo/South Coast, South Africa	65,092.40
Manu	Peru/Brazil	Amazon	56,858.71
Titicaca	Peru/Bolivia	Amazon/La Puna	53,712.89
Parc national de la Keran	Togo/Benin/Burkina Faso/Niger	Niger/Volta	52,619.01
Sagarmatha National Park	Nepal/China/India	Ganges Brahmaputra	51,903.25
			<b>197,275.51</b>

Source: compiled from UNEP database



## 2 Conceptual Framework

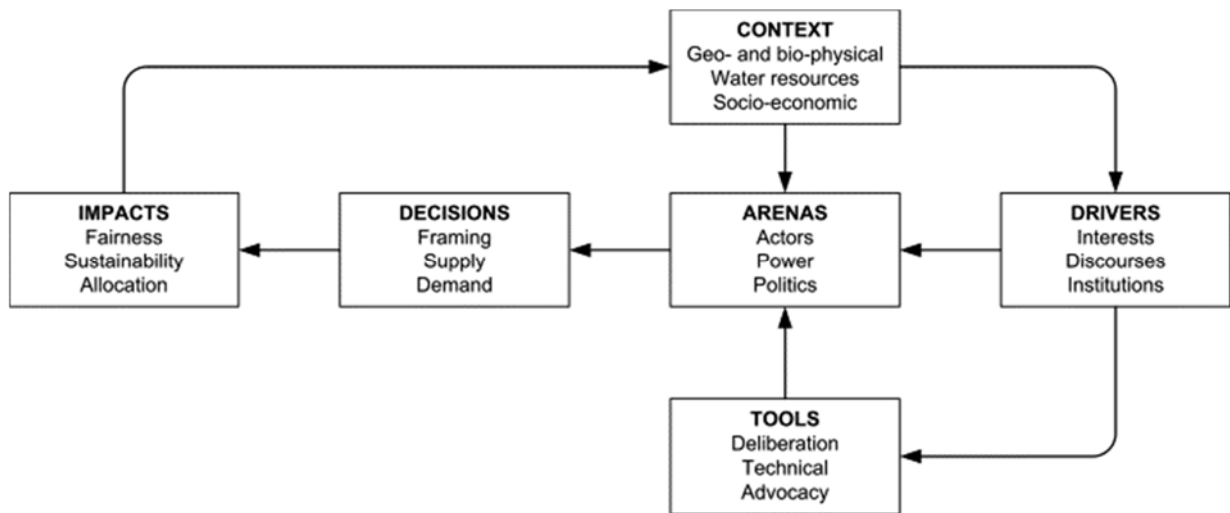
Efficient and equitable allocation of water resources as well as prevention of water pollution problems can become difficult to achieve in transboundary water basins using only formally stipulated agreements and regulations when the transaction costs for monitoring and enforcement of these regulations are high. In this context, the application of game-theoretic concepts can help inform the improved implementation of transboundary and national water governance mechanisms (Dema, 2014).

Game theory is a science of decision making that helps to understand how actors would interact strategically to maximize their benefits (Bhagabati & Kawasaki, 2014). In other terms, a game is a set of strategic interactions when the outcome of one actor's actions depends on actions taken by other actors (Bhagabati & Kawasaki, 2014; Myerson, 1997). It studies actors' choice of optimal behaviour in the face of uncertain costs and benefits (Nolan & Adam, 2008; Osborne, 2004). Game theory involves players, information, strategies, rules of the game and outcomes and payoffs. *The players* (e.g., individuals, organizations, companies, co-riparian states, local administrations, non-state entities) are the rational decision makers whose action is to maximize their utilities. *Information*, is the data used by the players on which decisions are made. Information can be private (known to some players only) or public (known to all players). *Strategies* are the alternative actions from which the players' choices come from. *Rules of the game* are the ones who shape and govern information. They include, laws, regulations, treaties, etc. *Social outcomes* are the end results of a given strategy after playing out, whereas *payoffs* are the individual players' valuations of a given outcome (Meinzen-Dick et al., 2018; Oftadeh et al., 2017; Zanjani et al., 2018).

The governance of resources that require collective action and institutions do not come for free (Marshall, 2013; Ostrom, 2010). While optimizing their behaviour under uncertain costs and benefits, the actors consider various transaction costs that each alternative scenario of behaviour would involve. Transaction costs are the costs associated with exchange of goods or services and incurred in overcoming market imperfections. McCann et al. (2005) defined transaction cost as 'the resources used to define, establish, maintain, and transfer property rights'. Transaction costs include 1) search and information costs, 2) bargaining and negotiation costs, and 3) monitoring and enforcement costs.

The conceptual framework applied in this paper follows Dore et al. (2012) and was used previously to study the transboundary water governance in the Mekong river basin (Figure 4). We expand this framework to include nature governance organizations and related civil society organizations. The framework shows how transboundary water governance is shaped by the interlinkages between context, arenas, drivers, tools, which inform the transboundary water governance decisions and their impacts, including on biodiversity conservation.

Figure 4. Transboundary water and nature governance framework



Source: Dore et al. (2012)

The context includes the geo- and bio-physical, hydrological and socio-economic factors which shape the interests, discourses and institutions (drivers) determining actors' behaviour, and the relationship between actors in terms of power asymmetries and politics. Actors' behaviour is also influenced by the tools available to them such as access and participation in decision-making on transboundary water and nature governance, technical capacities and skills. The interactions between actors, then, lead to specific decisions related to transboundary water governance and subsequent impacts of these decisions in terms of water allocation, water pollution and environmental sustainability.

This conceptual framework aligns well with the game-theoretic understanding of actors' interactions driving transboundary water governance decisions and impacts. Moreover, this conceptual framework provides a well-defined guidance for the methodological design and data collection for the analysis of transboundary water and nature governance issues in the Olifants river basin.

There are numerous actors with stake in transboundary water governance in the Olifants river basin: such as mining enterprises, agriculturalists, industry, national parks and households. These actors are driven by their organizational and individual interests as well as shared contexts such as discourses, institutions and transaction costs (Njiraini, 2016). The actors with their varying power and political access negotiate the allocation of water into farming, mining, residential use, industry, and ecological reserve. The allocation of the transboundary water resources into the decision categories and subsequent behaviour of actors affect the fairness and distribution of water, pollution, future sustainability of the water resources, with critical impacts on wildlife and ecosystems in the Great Limpopo Transfrontier Park. The current transboundary water governance affects the present and future context of the coupled socio-ecological systems, which in turn reflect back on the interest of actors.

## 3 Transboundary Water and Nature Governance: International Experiences

### 3.1 Transboundary Water Governance

International experiences of transboundary water governance are rich both in successes and failures. Our assessment of the literature shows that the major reason behind successful cases of transboundary water management were mutual trust and cooperation between the riparian countries. On the other hand, mistrust, strong power asymmetries and competition were often shown to lead to conflicts and inefficient transboundary water governance mechanisms (Abdolvand et al., 2015; Cascão & Nicol, 2016; Hanasz, 2017; Jensen, Lange, & Refsgaard, 2018; Petersen-Perlman & Wolf, 2015)

Biswas (2011) highlighted how **cooperation and conflict** affect the economic, social and environmental aspects in transboundary rivers in the Himalayan region. The cooperation between India and Bhutan has yielded positive impacts on both countries. In the 1970s, Bhutan introduced a plan to build a hydropower at Chukha in cooperation with India. The agreement between the two countries was that the power will be used as per Bhutan's capacity and the excess supply will be sold to India. Before the agreement and construction of the dam, Bhutan's per capita energy consumption was only 17 kWh. It was more than 10 times less as compared to the 173kWh of India. The per capita electricity consumption of Bhutan increased gradually since the Chukha project. By 2008, Bhutan's per capita energy consumption increased to 4,303 kWh, as compared to 4,470 of India, 4,303 kWh of Pakistan, 1,453 kWh of Bangladesh and 547 kWh of Nepal. On the other hand, Biswas (2011) also notes that the successful case in transboundary water management between Bhutan and India could not be replicated between Nepal, India and Bangladesh due to **mistrust and institutional failure**.

The Euphrates-Tigris (ET) river basin in the Middle East is considered as a prime example for transboundary water-related conflicts (Warner, 2012; Starr and Stoll, 1998; Bulloch and Darwish, 1993). The tension over the access to transboundary water resources further exacerbated after Turkey started the construction of the Ilisu Dam (Kibaroglu, 2017; Warner, 2012). The stakeholders (states in the riparian region and other actors, such as, international NGOs) used **securitisation, de-securitisation and counter-securitisation tactics** to influence the water politics in the region. Securitisation refers to the situation where some stakeholders in the basin present the transboundary water issues as a life-and-death concern using constructed problems which are not true in the actual world (Austin, 1962; Warner, 2012). An international NGO was able to deter international funding for the Ilisu dam in 2001/2002 using the same tactics. As a result, the inter-states relationship among the riparian countries deteriorated (Warner, 2012). De-securitization of issues related with transboundary water management and willingness to compromise in transboundary water governance in order to gain mutual trust and collaboration for a wider-range of economic activities allowed to reduce conflict potential and is promoting economic integration in the Amudarya and Syrdarya river basins in Central Asia. On the other hand, strong entrenchment of positions and politization of the transboundary water management issues are limiting cooperation in the Eastern Nile river basin (Egypt, Ethiopia, Sudan)(Berga et al., 2017).

In this context, **water diplomacy** through research and testing of ways of how to implement transboundary cooperation in water management, organizing trainings for learning and dialogues for consensus building, promoting responsible leadership and providing advisory support were shown to help in overcoming such mistrust and creating opportunities for cooperation in Coatan (Guatemala-Mexico), Goascorán (Honduras-El Salvador), Sixaola (Costa Rica-Panama), Zarumilla (Peru-Ecuador), Catamayo-Chira (Peru-Ecuador) and Titicaca (Peru-Bolivia) basins (Marton-Lefèvre et al., 2013).

The experiences from the Mekong river basin also showed that water diplomacy critically depended on accurate and transparent data and analysis tools for informing policy decisions (Dore & Lebel, 2013). Water security implies that stakeholders, both humans and ecosystems, have sufficient access to water in the appropriate quality at the right spatial-temporal scale. Therefore, **assessments and monitoring**

**of water quantity and quality must be conducted regularly** encompassing all related aspects, such as impacts on biodiversity and human livelihoods (Veilleux & Anderson, 2016). **Science-policy interactions** for facilitating transboundary water governance were found to be most effective when all stakeholders recognize science as a crucial input to policy-making process, the knowledge on water governance is co-produced in an trans-disciplinary manner, and informal networks of scientists, policy makers, and civil society are facilitated (Armitage et al., 2015).

**Transboundary water governance is influenced by numerous power dynamics between actors.** The analysis of historical water conflicts in transboundary basins suggests that social and economic development increases the likelihood of hydro-political tensions if institutions are not present to negotiate changing jurisdiction over resources (De Stefano, Petersen-Perlman, Sproles, Eynard, & Wolf, 2017). Therefore, the socio-political arena, political institutions and hegemonic arrangements need to be identified to predict how actors will consent or contest over water governance arrangements (Zeitoun et al., 2017).

**Transboundary water governance organizations** serve as platforms for facilitating water diplomacy, building trust and cooperation. All major global international river basins have such transboundary river basin organizations; a few examples are the Mekong river basin commission, the Nile basin initiative, Inter-state Commission for Water Coordination in the Aral Sea Basin, the International Commission for the Hydrology of the Rhine Basin, the Niger Basin Authority, Limpopo Watercourse Commission. Despite various shortcomings that they may have, such transboundary water basin organizations play a key role in promoting trust and cooperation among riparian countries (Griffiths & Lambert, 2013). To illustrate, the Colorado River flows from the United States into Mexico and creates the border between the two countries. Rapid industrialization and population growth led to pollution and water management problems in the Colorado river basin, resulting in the formation of several transboundary water governance organizations (Frisvold & Caswell, 2000). One of these institutions, the International Boundary and Water Commission (IBWC), focuses on water management issues impacting both countries, only implements projects with bi-national support, and supersedes decisions of domestic agencies. Although the IBWC has been equally praised and criticized, the existence of such an institution has promoted cooperative solutions (Frisvold & Caswell, 2000). Recently, the IBWC adopted Minute 323, an addendum to the 1944 Water Treaty between United States and Mexico, that allows Mexico to store water, commits the United States to funding water efficiency projects in Mexico, obliges both parties to fund environmental restoration and monitoring, and outlines water cutback strategies in times of water shortages (Nature Conservancy, 2017).

International basin commissions are recognized as an important mechanism to manage water resources; however, their mere existence does not guarantee success (Green, Cosens, & Garmestani, 2013). For example, River Basin Organizations (RBO) may lack political relevance as they are designed to deal with specific basin issues, when other factors outside of their control impact their operations (Söderbaum, 2015). If RBOs institutions are granted the ability to enter into the binding cooperative agreements regardless of external political pressure; however, this overcomes political restraints, as was shown by the above example of the International Boundary and Water Commission (IBWC) in the Colorado river basin.

River basin commissions are not the only organizations that promote cooperation in transboundary water basins. Grassroots, **bottom-up mechanisms for transboundary cooperation** in water management were also shown to yield positive results. For example, Jetoo (2017) analyzed the role of regional and city networks on the implementation of the 1974 Helsinki Convention between the Baltic States and the 1972 North American Great Lakes Water Quality Agreement between Canada and the United States. United States and Canadian cities developed a Cities Initiative to bridge gaps, merge collective voices and optimize resources by sharing information, skills and pooling financial resources to ensure ecological perseverance of the Great Lakes. Similar strategies were utilized by the Union of Baltic Cities, a coalition of international cities around the Baltic Sea. Both networks represented geographically diverse cities; however, they clustered around cities of influence. Although this enhances the networks influence both nationally and regionally, passive cities outside of the cluster

should be identified and engaged to ensure they do not undermine the water management and conservation efforts (Jetoo, 2017).

Knieper & Pahl-Wostl (2016) showed **that decentralized governance and low corruption result in good water management practices**. However, good water management by itself may not be sufficient for achieving good water quality in the river basins when human pressure on water resources is high. In such a context, good water governance mechanisms are seen a part of broader societal transformation or more sustainable water use (Knieper & Pahl-Wostl, 2016).

Loë & Morris (2014) analyzed the cooperation in transboundary water governance in the Mackenzie River Basin (MRB) which is shared by three provinces, three territories, a federal government, and Aboriginal<sup>1</sup> government in Canada. A framework agreement was developed in 1997 which creates a river basin organization. However, bilateral agreements under the 1997 MRB Transboundary Waters Maser Agreement among the riparian stockholders entered into force only since 2010. The authors noted that the **lack of empowerment of the stakeholders** by the government prevented the stakeholders from engaging in transboundary water governance. The authors recommended future commitment and coordination of the bilateral agreements for a better governance outcome in the basin. Earle & Neal (2017) also found that inclusion of non-State stakeholders is a critical element for successful transboundary water management. Pollard et al. (2011) suggest that stakeholder-centered vision and learning-focus on adaptive management are the key factors behind improved access to river water by the Kruger Park in South Africa.

**Engaging all stakeholders in consultations and negotiations** was found to be a key tool in improved management and allocation of water resources (Yang, Chan, & Scheffran, 2016). Yang, Chan, & Scheffran (2016) analyzed the management and allocation of water resources in the Dongjiang River basin in China. The authors applied a stakeholder analysis to identify the key players and determined that the influence wielded by a stakeholder, in most cases, was in proportion to impact that water management affected them.

**Water treaties and allocation mechanisms need to be sufficiently flexible** in the face of increasing variability of water due to changing climate. Green et al. (2013) showed that Angola, Botswana and Namibia applied resilience theory in the management of the Okavango River Basin in order to adapt to water variability. It was found that allocation by percentage flow (rigid entitlements) is not sufficient for ecological resilience, and a degraded environment has negative feedback loop on the water flow (especially with climate change stressors). Environmental impacts (upstream and downstream) must be the primary consideration, which requires **local participation and capacity building**.

### 3.2 Transboundary Water Governance in Protected Natural Areas

**The location of a protected natural area within a watershed determines the level impact response of human activities disturbance in the watershed**. Natural reserves in middle or lower watersheds suffer direct hydrologic alterations that result in modification of the habitat and exacerbate pollution. For example, dams prevent sediment deposition in the wetland delta reserves, causing coastal erosion, while reserves in the upper watershed may be intact, but result in species/genetic isolation and migratory species extinction (Pringle, 2001).

**Feedback loops from development and pollution outside of the watershed may impact hydrological systems inside the natural reserves**. Therefore, focus on protected areas only neglects surrounding areas that influence the resilience and health of the protected areas (Mawdsley, O'Malley, & Ojima, 2009). For example, strategies implemented in Kruger National Park in South Africa to manage water for biodiversity protection include reallocation of upstream waters, agreements with upstream communities regarding water extraction in wet/dry seasons, and dam management (analysis of current operations and potential new dams for water storage) (Pringle, 2001).

---

<sup>1</sup> This refers to an indigenous people according to the Canadian constitution.

**River basins that encompass natural parks must develop water management plans that consider the impact of human activities on water availability and quality for animal populations.** Tshipa et al. (2017) found that elephant migration patterns shift depending on resource availability, as evidenced by elephants changing behaviors to incorporate man-made watering holes in the Kavango-Zambezi Transfrontier Conservation Area (TFCA). The authors tracked elephant movements to determine their wet-dry season ranges, and found that surface water availability increased the likelihood of seasonal migration. Water-driven migration is not unique, as also evidenced by zebra and wildebeest populations in Tanzania; however, the impact of artificial watering holes on elephant migration patterns highlight the importance of human water management decisions on the natural habitat (Tshipa et al., 2017; Morrison *et al.*, 2016). Therefore, a regional water governance system should be able to adapt to changes in water availability (i.e. increased incidences of severe droughts, etc.) to ensure biodiversity conservation.

**The valuation of water resources could inform the development of inter-basin water fees to compensate upstream areas for protecting water quality by investing in afforestation and preventing pollution** (Yang et al., 2016a). For example, a Payment for Ecosystem Services (PES) model in South Africa integrates biodiversity, water and socioeconomic development, while managing the scarce water supplies. Unemployed individuals tender for contracts to restore private or public lands by removing invasive alien plant infestations that impact the amount of water catchment runoff. Between 2001-2006, 66% payments were made for activities outside of conservation enclaves (Turpie, Marais, & Blignaut, 2008). However, game theory solutions to unidirectional externalities result in the “victim pays”, which contradicts the polluter pays theory, and downstream countries may not be able to offer incentives to prevent upstream countries from polluting or diverting waters. Therefore, it is important to link games - make negotiations conditional, allowing for equilibrium in solutions and yielding higher outcomes for both sides.

**The non-market values of biodiversity in conservation areas should also be calculated to protect biodiversity, as competition for water resources increases.** For example, the Colorado River is important for recreational purposes. Surveys of users found that individuals supported restoration of the aquatic ecosystem to ensure continued access. Results found that, depending on the mean income, the median willingness to pay ranged from \$7-13 USD per car entering the protected area (Kerna, Colby, & Zamora, 2017). Similarly in South Korea, Lee & Han (2002) found that the economic values people attach to ecosystem services provided by the protected natural reserves are 3.7 times bigger than the admission price to the protected area and the per person maintenance cost. Calculating a non-market aspect of the basin will help protect basin ecosystems from intense competition for resources. However, the willingness to pay presented by the respondents may not be enough to keep the water safe it might not represent the actual value of the resource. It may be also difficult to collect the stated willingness to pay from the users due to the non-exclusive nature of the water resources.

## 4 Transboundary Water and Nature Governance in the Olifants River Basin

### 4.1 Water Governance in the Olifants River Basin

The Olifants river forms a sub-basin of the larger Limpopo river basin (LRB), which extends to 415,000 km<sup>2</sup>, spanning four countries: Botswana, Mozambique, South Africa and Zimbabwe (Petrie et al. 2015; Zhu & Ringler, 2012) (Figure 5). The river originates in the South Africa, Botswana and Zimbabwe highlands, before entering Mozambique and draining into the Indian Ocean (Midgley et al. (2013). The majority of the basin resides in South Africa (45%), followed by Mozambique (21%), Botswana (19%) and Zimbabwe (15%) (FAO, 2004). As of 2010, South Africa accounted for 60% of the total water usage; however, this water use distribution will be harder to maintain as the other riparian countries experience rapid urban growth and development (Midgley et al., 2013).

The Olifants river basin, crossing South Africa and Mozambique, is one of the tributaries of the Limpopo River. The Olifants river catchment area covers 54,570 km<sup>2</sup> and passes through three provinces of South Africa, namely, Gauteng, Mpumalanga and Limpopo Province, flows through the Kruger National Park, and into Mozambique, where it joins the Limpopo river (Hobbs, Oelofse, & Rascher, 2008; Magagula, van Koppen, & Sally, 2006). The topography of the Olifants river basin diverges widely in terms of altitude. The upper part of the catchment has the highest point with 2,300 m above sea level, while near the Mozambique border, it has the lowest altitude of 300 m (Magagula et al., 2006). The Olifants river catchment in South Africa has an estimated population of approximately 3.2 million. Approximately two-thirds of the population lives in rural areas (Magagula et al., 2006). The estimates show that about 500,000 people live on the Mozambican side of the Olifants basin.

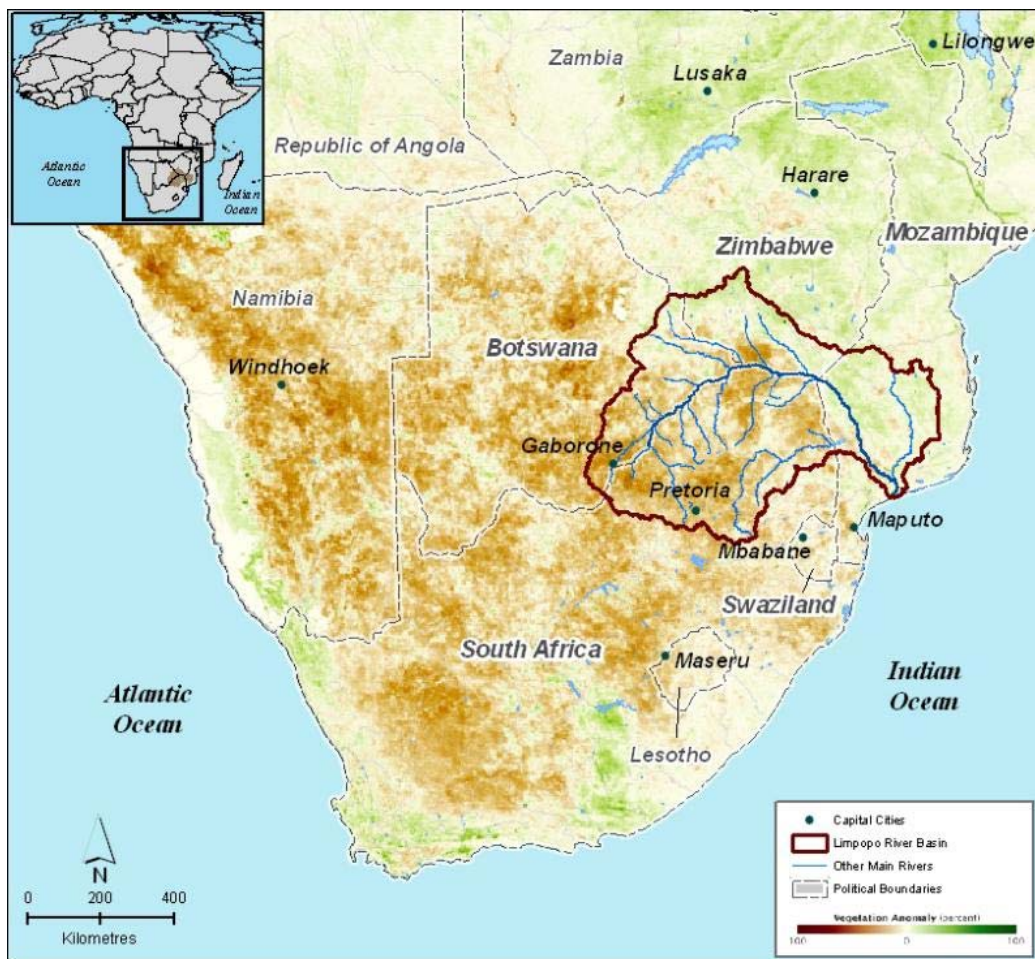
Available water in the Olifants river basin is highly variable and under great demand (Petrie et al., 2015). Water is required for agriculture, forestry, urban and rural communities, mining, power generation, ecosystem flows, and tourism; however, demand by sector differs among the countries. Climate change is projected to result in rising temperatures, in addition to increased variability and intensity of rainfall in the basin by 2050 (Chapman, 2011). All IPCC scenarios unanimously point to temperatures increase in the Olifants river basin (Nkhonjera, 2017). On the other hand, precipitation is projected to increase in winter months, but decrease in summer by 2050 (Cullis et al., 2011; Nkhonjera, 2017; Singh, van Werkhoven, & Wagener, 2014).

South Africa is the biggest consumer of water in the basin. In spite of this, it is facing huge water resource constraints (Herrfahrdt-Pähle, 2010). The main source of water in South Africa is from surface water abstraction (Herrfahrdt-Pähle, 2010). The Department of Water Affairs and Forestry (DWAF) of South Africa<sup>2</sup> estimated that by 2025 South Africa will be classified as chronically water scarce. Even now, if the water requirement for the ecological reserve is taken into account, all the renewable water resources in the Olifants river basin are fully allocated to various uses (Kahinda et al., 2016).

---

<sup>2</sup> Department of Water Affairs and Forestry was divided in 2009, with the forestry responsibility being transferred to the Department of Agriculture, Forestry and Fisheries. The remaining Department of Water Affairs was renamed as Department of Water and Sanitation in 2014.

Figure 5. The Limpopo River Basin



Source: NASA GIMMS Group at Goddard Space Flight Center 2007

The South African National Water Act (NWA) adopted in 1998 has been hailed as a model legislation that operationalizes all the elements of Integrated Water Resources Management (IWRM). The major element of the NWA is that it abolished the previous system of riparian private water rights and established water under State’s stewardship (Pollard et al., 2011). According to the NWA, “basic human needs and ecological reserve” must be determined at the catchment level for each water body (RSA Act No. 36, 1998). Despite the comprehensive and integrated approach outlined in the NWA, South Africa experienced difficulties implementing critical components due to challenges related with leadership, technical skills, accountability, implementation timeframes, and lack of implementation capacities (Mehta et al., 2014). Thus, water use equity, water license issuance, and protection of aquatic ecosystems are ongoing challenges for South Africa (Schreiner, 2013). South Africa amended the 1998 NWA in 2014 to address these issues, and the impact of the revisions is yet to be seen (Schreiner, 2013).

In Mozambique, two different ministries oversee two aspects of water management: the National Directorate of Water Affairs (DNA) of the Ministry of Public Works and Housing oversees the overall water management and is the body charged with developing water policies. The National Directorate for Agricultural Hydraulics (DNHA) within the Ministry of Agricultural and Rural Development manages the water use in agriculture (Midgley et al., 2013). The Mozambique Water Act, enacted in 1991, provides the formal framework to determine water rights according to licenses and payments, differentiating between *usos comuns* (i.e. households and small scale agriculture) and *usos privados* (i.e. industry, agriculture and energy) (Alba, Bolding, & Ducrot, 2016). These water payments finance the Regional Water Administrations, which is meant to ensure that water agencies are focused on



water users' needs. Later, water reforms were introduced, but never fully integrated, the concepts of IWRM (Mehta et al., 2014).

The transboundary cooperation in the Olifants river basin between South Africa and Mozambique is based on the cooperative arrangements for the entire Limpopo river basin. Historically, these include:

- 1) Tripartite Permanent Technical Committee (TPTC) of 1986 between Mozambique, South Africa and Swaziland,
- 2) Limpopo Basin Permanent Technical Committee (LBPTC) between Botswana, Mozambique, South Africa and Zimbabwe established in 1986.
- 3) Agreement on the Establishment of the Limpopo Watercourse Commission signed in 2003 by Botswana, South Africa, Zimbabwe and Mozambique. The objectives of the Commission are to advise the riparian countries and provide recommendations on the protection, preservation and management of the Limpopo river basin.

Despite these joint initiatives, the transboundary collaboration in water management between South Africa and Mozambique has been negatively affected by limited operational capacities, the language barrier, and lack of inclusion of Mozambique in regional data and information collection initiatives (Midgley et al., 2013)

## **4.2 Nature Governance in the Olifants River Basin**

### *Kruger National Park (South Africa)*

About 6% of the total land surface of South Africa and 20% of the marine environment is incorporated under protected areas, including over 400 terrestrial and 23 marine sites (Paterson, 2009). Fifty-six percent of this total area is made up by the 21 national parks. These range in size from almost 2 million hectares (Kruger National Park) to 2,662 ha (Wilderness National Park), with the total area (excluding marine areas) of about 3,8 million hectares.

During the Apartheid regime, before 1994, protected areas in South Africa were established based on the top-down approach, as in other parts of the developing world (Anthony, 2007; Campbel & Shackleton, 2006; Lahiff, 1997; Volkman, 1986). Households and communities were often deprived from accessing and using the protected areas, which resulted in hostile attitudes towards these initiatives, despite successes in conserving biodiversity (Anthony, 2007; Khan, 1994). However, after 1994, the National Park Board (NPB) (its name was changed into South African National Parkes (SANParks) in 1997) was established, and in 2003 new Protected Areas Act was adopted, which changed the philosophy and organizational structure of protected areas in South Africa. In addition to the core objective of protecting wildlife and natural resources, socio-economic aspects of the neighbouring communities are given due attention. Therefore, the attitudes of local communities towards protected areas have been gradually changing.

### *Limpopo national Park (Mozambique)*

The Mozambique side of the Limpopo National Park was established in 1998 with the collaboration of Mozambique, South Africa and Zimbabwe after the end of the civil war in Mozambique. An NGO called Peace Park Foundation (PPF) supported the creation of the National Park (Ducrot, 2011). Around 27, 000 people were evicted from the area of Limpopo and Shingwedzi rivers in the process of forming the national park (Ducrot, 2011). The implementation and planning of the park followed a top-down approach. Local livelihood strategies include crop cultivation, livestock husbandry, handicrafts, environmental products harvesting and remittances. Land and environmental products are the main stay of the livelihood strategies. Additionally, the local communities are used to traditional land system where the local chiefs control access to land and natural resources. Therefore, the establishment of other institutions to manage the national park overlaps with the traditional institution which results in

power conflicts and in some cases disruption of local institutions for the governance of the natural resources (Nhancale, 2007).

#### *The Great Limpopo Transfrontier Park*

The Great Limpopo Transfrontier Park (GLTP) was established in 2001, linking the Kruger and Limpopo National Parks (Spierenburg et al., 2008). The GLTP is one of the world's largest conservation areas extending to 35,000 km<sup>2</sup>, and the area is growing with Mozambique signing a Memorandum of Understanding to incorporate the Greater Limpopo Conservancy, privately owned land along the border with South Africa (Peace Parks, 2017; Lunstrum, 2016). About one third of the transfrontier park are located in South Africa and two thirds in Mozambique.

The regional cooperation in biodiversity conservation and protected natural reserves is guided by the SADC Wildlife Policy signed in 1997 which promotes interstate co-operation in the management and sustainable use of ecosystems, as well as the SADC Protocol on Wildlife and Conservation and Law Enforcement signed in 1999.

## 5 Water Pollution in the Olifants river basin

The Olifants river basin is considered to be one of the most polluted water basins in the Southern Africa region. The major water quality problems in the basin are related with eutrophication, fecal pollution, salinization and acid mine drainage (DWA, 2012). The problem is exacerbated by asymmetric power relations where environmental advocacy organizations, natural parks and local populations have relatively limited political and economic influence compared to the mining industry (Midgley et al., 2013). Thanks to the efforts by the South African Department of Water and Sanitation to limit pollution from mining activities, the situation with chemical pollution has considerably improved in the Olifants river quality in the Kruger Park. However, water pollution through siltation due to soil erosion, agricultural residues and spilling of untreated sewage waters to the Olifants river remains an important problem<sup>3</sup>.

The prevention and timely addressing of water pollution issues in the Kruger park depends on the collaboration between the Kruger park and the Department of Water and Sanitation. Biggs et al. (2017) showed that intensifying links across different scales of nature and water governance, trust building and shared vision were critical in responding to the drying-up of the Olifants river in 2005 and in the number of subsequent emergency cases affecting water quantity and quality in the Kruger park. Whenever water pollution levels exceed critical thresholds, the management of the Kruger Park contacts the Department of Water and Sanitation to investigate and address the reason for such pollution increases. At the same time, when sources of pollution are diffuse, for example, through soil erosion due to unsustainable agricultural practices, pollution of rivers by waste waters, the immediate options for addressing the sources of soil pollution are more difficult than when the pollution comes from concentrated mining activities. For agricultural activities, Njiraini, Thiam, & Muchapondwa (2016) found that compulsory licensing, membership in Water User associations (WUAs) and water pricing increased water use efficiency and decreased water pollution from agricultural activities. For limiting the negative impacts of water pollution through discharges from mining activities, Nieuwoudt & Lieb (2008) suggest establishing tradeable pollution permits allowing controlled discharges only when river flow is sufficiently high. Walter, Kloos, & Tsegai (2010) suggest that inter- and intra-basin re-allocations of water resources in the Olifants river could significantly help to offset water scarcity.

Although the impacts of water quality on biodiversity conservation were studied for the Kruger Park, the impacts on the wildlife and ecosystems of the downstream Limpopo Park in Mozambique received much less attention, although available studies point at significant pollution problems (Addo-Bediako et al., 2014; Chilundo et al., 2008). Most of the previous literature on water governance in the Olifants basin also focused on the South African side, whereas there has been relatively limited research conducted on transboundary joint coordination of water governance and biodiversity conservation in the Great Limpopo Transfrontier Park.

---

<sup>3</sup> <http://www.krugerpark.co.za/krugerpark-times-3-14-kruger-rivers-23334.html>

## 6 Research Design

The field research to be conducted under this project will collect data to answer the following three research questions:

**1. What are the impacts of current transboundary water governance on the provisioning and non-provisioning ecosystem services in the Kruger and Limpopo national parks?**

The above literature review will be used to identify the types of provisioning and non-provisioning ecosystem services in the Kruger and Limpopo National Parks affected by reduced water quantity and quality. The evaluation of the monetary value of these ecosystem services will be conducted through application of revealed and stated preference approaches during eight focus group discussions (FGD) in Kruger Park (4) and Limpopo park areas (4). In each case, one FGD will be conducted at the expert level with the participation of stakeholder institutions in the area, and three FGDs will be conducted with adjacent communities. The list of ecosystem services whose values are affected by changes in water quantity and quality could include animal and plant species biodiversity/numbers, agricultural production, tourism and recreation, fisheries, etc.

**2. Which alternative transboundary water governance approaches and what are their transaction costs and economic benefits?**

This study component will identify alternative transboundary water governance mechanisms and evaluate the transaction costs and benefits of implementing them. Alternative governance mechanisms are expected to result in higher total economic value of provided ecosystem services of water and nature, including positive externalities of clean water on livelihoods and ecological functions. Such improved governance mechanisms could include closer involvement of local communities and other local stakeholders in water governance by providing those incentives for more efficient and effective water management and allocation among various uses. The costs of the implementation of alternative governance mechanisms will also be evaluated through the two expert focus discussions indicated earlier.

**3. Are the evaluated alternative governance mechanisms locally applicable?**

This component will test the validity of proposed governance mechanisms and their local applicability through implementation research approaches. This will have the purpose of facilitating governance improvement (both in terms of effectiveness and efficiency) through implementation research with stakeholders (e.g. South Africa has good legal frameworks on water governance but poor implementation). Methodologically, this will be conducted through multi-stakeholder and multi-criteria analytical approaches and mapping of transboundary networks of water governance actors and stakeholders during the Focus Group Discussions. The analysis will also identify the tools for transparent internalization of external costs of water pollution and water scarcities across water stakeholders that derive indirect and direct environmental and nature conservation benefits.

## 7 Conclusions: Lessons learned for transboundary water and nature governance

Transboundary water resources are key, and often only, sources of water for the needs of ecosystems in numerous protected natural reserves around the world. Therefore, effective, efficient, and equitable transboundary water governance mechanisms are needed to meet both water demands for human use and the water requirements for ecosystems and biodiversity. The Olifants river basin and the Great Transfrontier Limpopo Natural Park represent a prime example of these interactions.

There has been relatively limited research on the impacts of transboundary water governance on the biodiversity conservation. However, existing literature on water governance and transboundary water governance *per se* allows to draw some lessons on the best practices for mitigating tradeoffs and facilitating synergies between transboundary water and nature governance.

Reduction of transaction costs of transboundary water governance is usually at the heart of successful cases. A major requirement for successful transboundary water governance is mutual trust and cooperation between various stakeholders. For building trust, it is important to de-politicize the water governance issues across the national boundaries. Water diplomacy through joint research, data collection and monitoring, capacity building, dialogues for consensus building, promoting responsible leadership and providing advisory support can help in overcoming mistrust between stakeholders and create opportunities for cooperation. Strong power asymmetries may hinder transboundary water governance, therefore, there is a need to involve multi-scale links across stakeholders to counter-balance local power asymmetries and engage all stakeholders in consultations and negotiations.

Grassroots, bottom-up mechanisms for transboundary cooperation in water management, decentralized governance and low corruption were shown to result in good water governance practices. However, good water management by itself may not be sufficient for achieving good water quality in the river basins when human pressure on water resources is high. In such a context, good water governance mechanisms are seen as a part of broader societal transformation towards more sustainable water use.

Achieving the sustainability of water use, especially for biodiversity conservation, requires overcoming market failures related with exclusion of the total economic values of ecosystem services and biodiversity in policy-making frameworks. For this reason, non-market values of biodiversity in conservation areas should also be calculated to protect biodiversity, as competition for water resources increases. Improved valuation of water resources themselves could inform the development of policy tools to internalize water pollution costs.

Transboundary water governance is critically dependent on accurate and transparent data and analysis tools for informing policy decisions. Science-policy interactions for facilitating transboundary water governance were found to be most effective when all stakeholders recognize science as a crucial input to policy-making process, and when the knowledge on joint water and nature governance is co-produced in a trans-disciplinary manner, in collaboration with wide-ranging informal networks of scientists, policy makers, and civil society.

Transboundary water governance organizations can serve as platforms for facilitating water diplomacy, building trust and cooperation, especially when they are granted the ability to enter into binding cooperative agreements regardless of external political pressures. Commissions for river basins that encompass natural parks need to develop water management plans that consider the impact of human activities on water availability and quality for animal populations.

## 8 References

- Abdolvand, B., Mez, L., Winter, K., Mirsaeedi-Gloßner, S., Schütt, B., Rost, K. T., & Bar, J. (2015). The dimension of water in Central Asia: security concerns and the long road of capacity building. *Environmental Earth Sciences*, 73(2), 897–912. <https://doi.org/10.1007/s12665-014-3579-9>
- Addo-Bediako, A., Marr, S. M., Jooste, A., & Luus-Powell, W. J. (2014). Are metals in the muscle tissue of Mozambique tilapia a threat to human health? A case study of two impoundments in the Olifants River, Limpopo province, South Africa. *Annales de Limnologie - International Journal of Limnology*, 50(3), 201–210. <https://doi.org/10.1051/limn/2014091>
- Alba, R., Bolding, A., & Ducrot, R. (2016). The politics of water payments and stakeholder participation in the Limpopo River Basin, Mozambique. *Water Alternatives*, 9(3), 569–587.
- Albrecht, T. R., Varady, R. G., Zuniga-Teran, A. A., Gerlak, A. K., & Staddon, C. (2017). Governing a shared hidden resource: A review of governance mechanisms for transboundary groundwater security. *Water Security*, 2, 43–56. <https://doi.org/10.1016/J.WASEC.2017.11.002>
- Anthony, B. (2007). The dual nature of parks: Attitudes of neighbouring communities towards Kruger National Park, South Africa. *Environmental Conservation*, 34(3), 236–245. <https://doi.org/10.1017/S0376892907004018>
- Armitage, D., de Loë, R. C., Morris, M., Edwards, T. W. D., Gerlak, A. K., Hall, R. I., ... Wolfe, B. B. (2015). Science–policy processes for transboundary water governance. *Ambio*, 44(5), 353–366. <https://doi.org/10.1007/s13280-015-0644-x>
- Austin, J. L. (1962). How To Do Things With Words. *The William James Lectures Delivered at Harvard University*, 168.
- Berga, H., Ringler, C., Bryan, E., ElDidi, H., & Elnasikh, S. (2017). Addressing Transboundary Cooperation in the Eastern Nile Through the Water-Energy-Food Nexus: Insights from an E-Survey and Key Informant Interviews. *SSRN Electronic Journal*. <https://doi.org/10.2139/ssrn.3070116>
- Bhagabati, S., & Kawasaki, A. (2014). Game Theory as a tool for dispute management in shared resource utilization. *Seisan Kenkyu*.
- Biggs, H. C., Clifford-Holmes, J. K., Freitag, S., Venter, F. J., & Venter, J. (2017). Cross-scale governance and ecosystem service delivery: A case narrative from the Olifants River in north-eastern South Africa. *Ecosystem Services*, 28, 173–184. <https://doi.org/10.1016/J.ECOSER.2017.03.008>
- Biswas, A. K. (2011). Cooperation or conflict in transboundary water management: case study of South Asia. *Hydrological Sciences Journal*, 56(4), 662–670. <https://doi.org/10.1080/02626667.2011.572886>
- Boadu, F. O. (2016). *Agricultural Law and Economics in Sub-Saharan Africa: Cases and Comments*. (F. Boadu, Ed.), *Agricultural Law and Economics in Sub-Saharan Africa*. Elsevier. <https://doi.org/10.1016/B978-0-12-801771-5.00015-0>
- Bonvoisin, N. (2013). *Transboundary Water Cooperation in Free Flow: Reaching Water Security through Cooperation*. UNESCO Paris: UNESCO Publishing.
- Campbel, B., & Shackleton, S. (2006). *African Studies Quarterly*, 8(4).
- Cascão, A. E., & Nicol, A. (2016). GERD: new norms of cooperation in the Nile Basin? *Water International*, 41(4), 550–573. <https://doi.org/10.1080/02508060.2016.1180763>
- Chapman, A. (2011). *Transboundary Water Resources in Southern Africa*. *OneWorld*. <https://doi.org/10.1057/palgrave.development.1100269>
- Chilundo, M., Kelderman, P., & O'keeffe, J. H. (2008). Design of a water quality monitoring network for the Limpopo River Basin in Mozambique. *Physics and Chemistry of the Earth, Parts A/B/C*, 33(8–13), 655–665. <https://doi.org/10.1016/J.PCE.2008.06.055>

- Cullis, J., Strzepek, K., Tadross, M., Sami, K., Havenga, B., Gildenhuis, B., & Smith, J. (2011). Incorporating climate change into water resources planning for the town of Polokwane, South Africa. *Climatic Change*, 108(3), 437–456. <https://doi.org/10.1007/s10584-010-9891-9>
- De Stefano, L., Petersen-Perlman, J. D., Sproles, E. A., Eynard, J., & Wolf, A. T. (2017). Assessment of transboundary river basins for potential hydro-political tensions. *Global Environmental Change*, 45(July 2016), 35–46. <https://doi.org/10.1016/j.gloenvcha.2017.04.008>
- Dema, M. J. (2014). a Non-Zero Sum Game : How Game Theory Can Inform Better Transboundary Water Rights Treaty Drafting. *European Scientific Journal*, 2(September), 126–142.
- Dore, J., & Lebel, L. (2013). Transboundary water diplomacy in the Mekong region. In J. Griffiths & R. Lambert (Eds.), *FREE FLOW: REACHING WATER SECURITY THROUGH COOPERATION*. Paris: UNESCO Publishing.
- Dore, J., Lebel, L., & Molle, F. (2012). A framework for analysing transboundary water governance complexes, illustrated in the Mekong Region. *Journal of Hydrology*, 466–467, 23–36. <https://doi.org/10.1016/j.jhydrol.2012.07.023>
- Ducrot, R. (2011). Land and Water Governance and Propoor Mechanisms in the Mozambican Part of the Limpopo Basin : Baseline Study, (December), 68.
- DWA. (2012). *THE ANNUAL NATIONAL STATE OF WATER RESOURCES REPORT OCTOBER 2011 TO SEPTEMBER 2012*.
- Earle, A., & Neal, M. J. (2017). Inclusive Transboundary Water Governance (pp. 145–158). Springer, Cham. [https://doi.org/10.1007/978-3-319-43350-9\\_8](https://doi.org/10.1007/978-3-319-43350-9_8)
- FAO. (2004). *Drought impact mitigation and prevention in the Limpopo River Basin: A situation analysis. Land and Water Discussion Paper 4* (Vol. 4). [https://doi.org/10.1016/S0009-2509\(96\)00385-5](https://doi.org/10.1016/S0009-2509(96)00385-5)
- Ferreira, S. M., & Pienaar, D. (2011). Degradation of the crocodile population in the Olifants River Gorge of Kruger National Park, South Africa. *Aquatic Conservation: Marine and Freshwater Ecosystems*, 21(2), 155–164. <https://doi.org/10.1002/aqc.1175>
- Fischhendler, I., & Katz, D. (2013). The impact of uncertainties on cooperation over transboundary water: The case of Israeli-Palestinian negotiations. *Geoforum*, 50, 200–210. <https://doi.org/10.1016/j.geoforum.2013.09.005>
- Frisvold, G. B., & Caswell, M. F. (2000). Transboundary water management game-theoretic lessons for projects on the US-Mexico border. *Agricultural Economics*, 24(1), 101–111. [https://doi.org/10.1016/S0169-5150\(00\)00118-3](https://doi.org/10.1016/S0169-5150(00)00118-3)
- Green, O., Cosens, B., & Garmestani, A. (2013). Resilience in Transboundary Water Governance : the Okavango River Basin Resilience in Transboundary Water Governance : the Okavango River. *Ecology and Society* 18(2):, 18(2).
- Griffin, J. G. (2003). Transboundary Natural Resources Management (TBNRM). *Journal of Sustainable Forestry*, 17(1–2), 229–230. [https://doi.org/10.1300/J091v17n01\\_14](https://doi.org/10.1300/J091v17n01_14)
- Griffiths, J., & Lambert, R. (Eds.). (2013). *FREE FLOW: REACHING WATER SECURITY THROUGH COOPERATION*. Paris: UNESCO Publishing.
- Gupta, J., Akhmouch, A., Cosgrove, W., Hurwitz, Z., Maestu, J., & Ünver, O. (2013). Policymakers' Reflections on Water Governance Issues. *Ecology and Society*, 18(1). <https://doi.org/10.5751/ES-05086-180135>
- Hanasz, P. (2017). Muddy Waters: International Actors and Transboundary Water Cooperation in the Ganges-Brahmaputra Problemshed. Retrieved from [www.water-alternatives.org](http://www.water-alternatives.org)
- Herrfahrdt-Pähle, E. (2010). South African water governance between administrative and hydrological boundaries. *Climate and Development*, 2(2), 111–127. <https://doi.org/10.3763/cdev.2010.0038>

- Hobbs, P., Oelofse, S. H. H., & Rascher, J. (2008). Management of environmental impacts from coal mining in the upper Olifants river catchment as a function of age and scale. *International Journal of Water Resources Development*, 24(3), 417–431. <https://doi.org/10.1080/07900620802127366>
- IGRAC. (2015). Transboundary Aquifers of the World. Base maps. *UNESCO International Groundwater Resources Assessment Centre*, (142), 0–1. <https://doi.org/10.1007/s10040>
- Jensen, K. M., Lange, R. B., & Refsgaard, J. C. (2018). Pigs, Prawns and Power Houses: Politics in Water Resources Management. In *Water, Energy, Food and People Across the Global South* (pp. 79–116). Cham: Springer International Publishing. [https://doi.org/10.1007/978-3-319-64024-2\\_4](https://doi.org/10.1007/978-3-319-64024-2_4)
- Jetoo, S. (2017). The role of transnational municipal networks in transboundary water governance. *Water (Switzerland)*, 9(1). <https://doi.org/10.3390/w9010040>
- Jones, B., & Chonguica, E. (2001). Review and analysis of specific Transboundary Natural Resource Management initiatives in the Southern African Region. World Conservation Union Regional Office for Southern Africa. Retrieved from <http://agris.fao.org/agris-search/search.do?recordID=GB2013200122>
- Jooste, A., Marr, S. M., Addo-Bediako, A., & Luus-Powell, W. J. (2015). Sharptooth catfish shows its metal: A case study of metal contamination at two impoundments in the Olifants River, Limpopo river system, South Africa. *Ecotoxicology and Environmental Safety*, 112, 96–104. <https://doi.org/10.1016/j.ecoenv.2014.10.033>
- Kerna, A., Colby, B., & Zamora, F. (2017). Cultural and Recreational Values for Environmental Flows in Mexico's Colorado River Delta. *Water Economics and Policy*, 3(2, SI), 1–26. <https://doi.org/10.1142/S2382624X16500351>
- Khan, F. (1994). Rewriting south africa's conservation history - the role of the native farmers association. *Journal of Southern African Studies*, 20(4), 499–516. <https://doi.org/10.1080/03057079408708417>
- Kibaroglu, A. (2017). State-of-the-art review of transboundary water governance in the Euphrates–Tigris river basin. *International Journal of Water Resources Development*, 627(December), 1–26. <https://doi.org/10.1080/07900627.2017.1408458>
- Knieper, C., & Pahl-Wostl, C. (2016). A Comparative Analysis of Water Governance, Water Management, and Environmental Performance in River Basins. *Water Resources Management*, 30(7), 2161–2177. <https://doi.org/10.1007/s11269-016-1276-z>
- Lahiff, E. (1997). *Land, water and local governance in South Africa: a case study of the Mutale River Valley* (No. 7). IDPM, Manchester, UK.
- Lee, C.-K., & Han, S.-Y. (2002). Estimating the use and preservation values of national parks' tourism resources using a contingent valuation method. *Tourism Management*, 23(5), 531–540. [https://doi.org/10.1016/S0261-5177\(02\)00010-9](https://doi.org/10.1016/S0261-5177(02)00010-9)
- Linz, T., & Tsegai, D. W. (2009). Industrial Water Demand analysis in the Middle Olifants sub-basin of South Africa: The case of Mining. Retrieved from <https://ageconsearch.umn.edu/record/49927?ln=en>
- Loë, R. De, & Morris, M. (2014). Cooperative transboundary water governance in Canada's Mackenzie River Basin: status and prospects. *Ecology And Society*, 21(1), 26. <https://doi.org/10.5751/ES-08301-210126> [R]
- Magagula, T. F., van Koppen, B., & Sally, H. (2006). Water access and poverty in the Olifants Basin: A spatial analysis of population distribution, poverty prevalence and trends. In *7th WaterNet/WARFSA/GWP Annual Symposium*. Lilongwe, Malawi.
- Marshall, G. R. (2013). Transaction costs, collective action and adaptation in managing complex social-ecological systems. *Ecological Economics*, 88, 185–194. <https://doi.org/10.1016/j.ecolecon.2012.12.030>



- Marton-Lefèvre, J., MacQuarrie, P., Iza, A., & Smith, M. (2013). Greater cooperation through water diplomacy and transboundary water management. In J. Griffiths & R. Lambert (Eds.), *FREE FLOW: REACHING WATER SECURITY THROUGH COOPERATION* (pp. 24–28). Paris: UNESCO Publishing.
- Mawdsley, J. R., O'Malley, R., & Ojima, D. S. (2009). A review of climate-change adaptation strategies for wildlife management and biodiversity conservation. *Conservation Biology*, 23(5), 1080–1089. <https://doi.org/10.1111/j.1523-1739.2009.01264.x>
- McCann, L., Colby, B., Easter, K. W., Kasterine, A., & Kuperan, K. V. (2005). Transaction cost measurement for evaluating environmental policies. *Ecological Economics*, 52(4), 527–542. <https://doi.org/10.1016/j.ecolecon.2004.08.002>
- Mehta, L., Alba, R., Bolding, A., Denby, K., Derman, B., Hove, T., ... van Koppen, B. (2014). The politics of IWRM in Southern Africa. *International Journal of Water Resources Development*, 30(3), 528–542. <https://doi.org/10.1080/07900627.2014.916200>
- Meinzen-Dick, R., Janssen, M. A., Kandikuppa, S., Chaturvedi, R., Rao, K., & Theis, S. (2018). Playing games to save water: Collective action games for groundwater management in Andhra Pradesh, India. *World Development*, 107, 40–53. <https://doi.org/10.1016/J.WORLDDEV.2018.02.006>
- Midgley, S., Petrie, B., Chapman, M., Whande, W., & Parker, R. (2013). *The Limpopo River Basin System: Climate Impacts and the Political Economy*. Cape Town.
- Mwenge Kahinda, J., Meissner, R., & Engelbrecht, F. A. (2016). Implementing Integrated Catchment Management in the upper Limpopo River basin: A situational assessment. *Physics and Chemistry of the Earth, Parts A/B/C*, 93, 104–118. <https://doi.org/10.1016/J.PCE.2015.10.003>
- Nhancale, C. (2007). *Participatory governance for sustainable management of natural resources in the Great Limpopo transfrontier park: The case of Parque Nacional do Limpopo, Mocambique*. Faculty of AgriSciences. University of Stellenbosch.
- Nieuwoudt, & Lieb, W. (2008). Environmental offsets and other market approaches with specific reference to the Olifants River (East) and Berg River. *Agrekon*, 47(4). Retrieved from <https://ideas.repec.org/a/ags/agreko/47655.html>
- Njiraini, G. W. (2016). *WATER POLICY IN SOUTH AFRICA EFFECTS, IMPACTS, AND THE ASSOCIATED TRANSACTION COSTS IN THE OLIFANTS BASIN*. University of Bonn.
- Njiraini, G. W., Thiam, D. R., & Muchapondwa, E. (2016). Implications of water policy reforms on water use efficiency and quality in South Africa: The Olifants river basin. *2016 AAAE Fifth International Conference, September 23-26, 2016, Addis Ababa, Ethiopia*. Retrieved from <https://ideas.repec.org/p/ags/aaae16/246440.html>
- Nkhonjera, G. K. (2017). Understanding the impact of climate change on the dwindling water resources of South Africa, focusing mainly on Olifants River basin: A review. *Environmental Science and Policy*, 71, 19–29. <https://doi.org/10.1016/j.envsci.2017.02.004>
- Nolan, M., & Adam, M. (2008). *Political Game Theory*. Princeton University.
- Oberholster, P. J. (2009). Impact on ecotourism by water pollution in the Olifants River catchment, South Africa. Retrieved from <https://researchspace.csir.co.za/dspace/handle/10204/3841>
- Oftadeh, E., Shourian, M., & Saghafian, B. (2017). An Ultimatum Game Theory Based Approach for Basin Scale Water Allocation Conflict Resolution. *Water Resources Management*, 31(13), 4293–4308. <https://doi.org/10.1007/s11269-017-1746-y>
- Osborne, M. (2004). *An Introduction to Game Theory*. Oxford University.
- Ostrom, E. (2010). Analyzing collective action. *Agricultural Economics*, 41, 155–166. <https://doi.org/10.1111/j.1574-0862.2010.00497.x>
- Paisley, R. K., & Henshaw, T. W. (2013). Transboundary governance of the Nile River Basin: Past, present and future. *Environmental Development*, 7(1), 59–71. <https://doi.org/10.1016/j.envdev.2013.05.003>
- Paterson, A. R. (2009). *Legal Framework for Protected Areas : South Africa*. IUCN.

- Petersen-Perlman, J. D., & Wolf, A. T. (2015). Getting to the First Handshake: Enhancing Security by Initiating Cooperation in Transboundary River Basins. *JAWRA Journal of the American Water Resources Association*, 51(6), 1688–1707. <https://doi.org/10.1111/1752-1688.12348>
- Petrie, B., Chapman, A., Midgley, A., & Parker, R. (2015). *Risk, Vulnerability and Resilience in the Limpopo River Basin: Climate change, water and biodiversity – a synthesis*.
- Pollard, S., Du Toit, D., & Biggs, H. (2011). River management under transformation: The emergence of strategic adaptive management of river systems in the Kruger National Park. *Koedoe*, 53(2), 14. <https://doi.org/10.4102/koedoe.v53i2.1011>
- Pringle, C. M. (2001). HYDROLOGIC CONNECTIVITY AND THE MANAGEMENT OF BIOLOGICAL RESERVES: A GLOBAL PERSPECTIVE. *Ecological Applications*, 11(4), 981–998. [https://doi.org/10.1890/1051-0761\(2001\)011\[0981:HCATMO\]2.0.CO;2](https://doi.org/10.1890/1051-0761(2001)011[0981:HCATMO]2.0.CO;2)
- Redfern, J. V., Grant, R., Biggs, H., & Getz, W. M. (2003). SURFACE-WATER CONSTRAINTS ON HERBIVORE FORAGING IN THE KRUGER NATIONAL PARK, SOUTH AFRICA. *Ecology*, 84(8), 2092–2107. <https://doi.org/10.1890/01-0625>
- Rudolph, K.-U. (Ed.). (2016). *MOSA - Integrated Water Resources Management in the “Middle Olifants” river basin, South Africa. Phase II Summary Report*. Schriftenreihe Umwelttechnik und Umweltmanagement, Bd. 34.
- Schreiner, B. (2013). Viewpoint-why has the South African national water act been so difficult to implement? *Water Alternatives*, 6(2), 239–245.
- Shrestha, A., & Ghate, R. (2016). *Transboundary Water Governance in the Hindu Kush Himalaya Region: Beyond the dialectics of conflict and cooperation*.
- Singh, R. ., van Werkhoven, K. ., & Wagener, T. . C. (2014). Hydrological impacts of climate change in gauged and ungauged watersheds of the Olifants basin: a trading-space-for-time approach [Impacts hydrologiques du changement climatique dans les bassins versants jaugés et non jaugés du bassin de l’Olifants: Une a. *Hydrological Sciences Journal*, 59(1), 29–55. <https://doi.org/10.1080/02626667.2013.819431>
- Söderbaum, F. (2015). Rethinking the politics of transboundary water management: The case of the Zambezi river basin. *International Journal of Water Governance, Special Is(1)*. <https://doi.org/10.7564/14-IJWG52>
- Swatuk, L., & Fatch, J. (2013). *Water Resources Management and Governance in Southern Africa: toward regional integration for peace and prosperity*. *Global Dialogue* (Vol. 15).
- Tshipa, A., Valls-Fox, H., Fritz, H., Collins, K., Sebele, L., Mundy, P., & Chamailé-Jammes, S. (2017). Partial migration links local surface-water management to large-scale elephant conservation in the world’s largest transfrontier conservation area. *Biological Conservation*, 215(September), 46–50. <https://doi.org/10.1016/j.biocon.2017.09.003>
- Turpie, J. K., Marais, C., & Blignaut, J. N. (2008). The working for water programme: Evolution of a payments for ecosystem services mechanism that addresses both poverty and ecosystem service delivery in South Africa. *Ecological Economics*, 65(4), 788–798. <https://doi.org/10.1016/j.ecolecon.2007.12.024>
- UN. (2015). Resolution adopted by the General Assembly on 25 September 2015. 70/1. Transforming our world: the 2030 Agenda for Sustainable Development. New York: The United Nations Organization. Retrieved from [http://www.un.org/ga/search/view\\_doc.asp?symbol=A/RES/70/1&Lang=E](http://www.un.org/ga/search/view_doc.asp?symbol=A/RES/70/1&Lang=E)
- Veilleux, J. C., & Anderson, E. P. (2016). 2015 Snapshot of Water Security in the Nile, Mekong, and Amazon River Basins. *Limnology and Oceanography Bulletin*, 25(1), 8–14. <https://doi.org/10.1002/lob.10085>
- Volkman, A. T. (1986, June). The Hunter-Gatherer Myth in South Africa. *Cultural Survival Quarterly*, 10(2).

- Walter, T., Kloos, J., & Tsegai, D. W. (2010). Improving water use efficiency under worsening scarcity: Evidence from the Middle Olifants sub-basin in South Africa. *Discussion Papers*. Retrieved from <https://ideas.repec.org/p/ags/ubzefd/97035.html>
- Warner, J. (2012). The struggle over Turkey's Ilisu Dam: domestic and international security linkages. *International Environmental Agreements: Politics, Law and Economics*, 12(3), 231–250. <https://doi.org/10.1007/s10784-012-9178-x>
- Wolf, A. T., Natharius, J. A., Danielson, J. J., Ward, B. S., & Pender, J. K. (1999). International River Basins of the World. *International Journal of Water Resources Development*, 15(4), 387–427. <https://doi.org/10.1080/07900629948682>
- Woodborne, S., Huchzermeyer, K. D. A., Govender, D., Pienaar, D. J., Hall, G., Myburgh, J. G., ... Lübcker, N. (2012). Ecosystem change and the Olifants River crocodile mass mortality events. *Ecosphere*, 3(10), art87. <https://doi.org/10.1890/ES12-00170.1>
- Yang, L. E., Chan, F. K. S., & Scheffran, J. (2016a). Climate change, water management and stakeholder analysis in the Dongjiang River basin in South China. *International Journal of Water Resources Development*, 627(October 2017), 1–26. <https://doi.org/10.1080/07900627.2016.1264294>
- Yang, L. E., Chan, F. K. S., & Scheffran, J. (2016b). Climate change, water management and stakeholder analysis in the Dongjiang River basin in South China. *International Journal of Water Resources Development*, 627(December 2017), 1–26. <https://doi.org/10.1080/07900627.2016.1264294>
- Zanjanian, H., Abdolabadi, H., Niksokhan, M. H., & Sarang, A. (2018). Influential third party on water right conflict: A Game Theory approach to achieve the desired equilibrium (case study: Ilam dam, Iran). *Journal of Environmental Management*, 214, 283–294. <https://doi.org/10.1016/J.JENVMAN.2018.03.023>
- Zeitoun, M., Cascão, A. E., Warner, J., Mirumachi, N., Matthews, N., Menga, F., & Farnum, R. (2017). Transboundary water interaction III: contest and compliance. *International Environmental Agreements: Politics, Law and Economics*, 17(2), 271–294. <https://doi.org/10.1007/s10784-016-9325-x>
- Zhong, Y., Tian, F., Hu, H., Grey, D., & Gilmont, M. (2016). Rivers and reciprocity: perceptions and policy on international watercourses. *Water Policy*, 18(4), 803–825. <https://doi.org/10.2166/wp.2016.229>
- Zhu, T., & Ringler, C. (2012). Climate Change Impacts on Water Availability and Use in the Limpopo River Basin. *Water*, 4(4), 63–84. <https://doi.org/10.3390/w4010063>

1. Evers, Hans-Dieter and Solvay Gerke (2005). Closing the Digital Divide: Southeast Asia's Path Towards a Knowledge Society.
2. Bhuiyan, Shajahan and Hans-Dieter Evers (2005). Social Capital and Sustainable Development: Theories and Concepts.
3. Schetter, Conrad (2005). Ethnicity and the Political Reconstruction of Afghanistan.
4. Kassahun, Samson (2005). Social Capital and Community Efficacy. In Poor Localities of Addis Ababa Ethiopia.
5. Fuest, Veronika (2005). Policies, Practices and Outcomes of Demand-oriented Community Water Supply in Ghana: The National Community Water and Sanitation Programme 1994 – 2004.
6. Menkhoff, Thomas and Hans-Dieter Evers (2005). Strategic Groups in a Knowledge Society: Knowledge Elites as Drivers of Biotechnology Development in Singapore.
7. Mollinga, Peter P. (2005). The Water Resources Policy Process in India: Centralisation, Polarisation and New Demands on Governance.
8. Evers, Hans-Dieter (2005). Wissen ist Macht: Experten als Strategische Gruppe.
- 8.a Evers, Hans-Dieter and Solvay Gerke (2005). Knowledge is Power: Experts as Strategic Group.
9. Fuest, Veronika (2005). Partnerschaft, Patronage oder Paternalismus? Eine empirische Analyse der Praxis universitärer Forschungs Kooperation mit Entwicklungsländern.
10. Laube, Wolfram (2005). Promise and Perils of Water Reform: Perspectives from Northern Ghana.
11. Mollinga, Peter P. (2004). Sleeping with the Enemy: Dichotomies and Polarisation in Indian Policy Debates on the Environmental and Social Effects of Irrigation.
12. Wall, Caleb (2006). Knowledge for Development: Local and External Knowledge in Development Research.
13. Laube, Wolfram and Eva Youkhana (2006). Cultural, Socio-Economic and Political Constraints for Virtual Water Trade: Perspectives from the Volta Basin, West Africa.
14. Hornidge, Anna-Katharina (2006). Singapore: The Knowledge-Hub in the Straits of Malacca.
15. Evers, Hans-Dieter and Caleb Wall (2006). Knowledge Loss: Managing Local Knowledge in Rural Uzbekistan.
16. Youkhana, Eva; Lautze, J. and B. Barry (2006). Changing Interfaces in Volta Basin Water Management: Customary, National and Transboundary.
17. Evers, Hans-Dieter and Solvay Gerke (2006). The Strategic Importance of the Straits of Malacca for World Trade and Regional Development.
18. Hornidge, Anna-Katharina (2006). Defining Knowledge in Germany and Singapore: Do the Country-Specific Definitions of Knowledge Converge?
19. Mollinga, Peter M. (2007). Water Policy – Water Politics: Social Engineering and Strategic Action in Water Sector Reform.
20. Evers, Hans-Dieter and Anna-Katharina Hornidge (2007). Knowledge Hubs Along the Straits of Malacca.
21. Sultana, Nayeem (2007). Trans-National Identities, Modes of Networking and Integration in a Multi-Cultural Society. A Study of Migrant Bangladeshis in Peninsular Malaysia.
22. Yalcin, Resul and Peter M. Mollinga (2007). Institutional Transformation in Uzbekistan's Agricultural and Water Resources Administration: The Creation of a New Bureaucracy.
23. Menkhoff, T.; Loh, P. H. M.; Chua, S. B.; Evers, H.-D. and Chay Yue Wah (2007). Riau Vegetables for Singapore Consumers: A Collaborative Knowledge-Transfer Project Across the Straits of Malacca.
24. Evers, Hans-Dieter and Solvay Gerke (2007). Social and Cultural Dimensions of Market Expansion.
25. Obeng, G. Y.; Evers, H.-D.; Akuffo, F. O., Braimah, I. and A. Brew-Hammond (2007). Solar PV Rural Electrification and Energy-Poverty Assessment in Ghana: A Principal Component Analysis.

26. Eguavoen, Irit; E. Youkhana (2008). Small Towns Face Big Challenge. The Management of Piped Systems after the Water Sector Reform in Ghana.
27. Evers, Hans-Dieter (2008). Knowledge Hubs and Knowledge Clusters: Designing a Knowledge Architecture for Development
28. Ampomah, Ben Y.; Adjei, B. and E. Youkhana (2008). The Transboundary Water Resources Management Regime of the Volta Basin.
29. Saravanan.V.S.; McDonald, Geoffrey T. and Peter P. Mollinga (2008). Critical Review of Integrated Water Resources Management: Moving Beyond Polarised Discourse.
30. Laube, Wolfram; Awo, Martha and Benjamin Schraven (2008). Erratic Rains and Erratic Markets: Environmental change, economic globalisation and the expansion of shallow groundwater irrigation in West Africa.
31. Mollinga, Peter P. (2008). For a Political Sociology of Water Resources Management.
32. Hauck, Jennifer; Youkhana, Eva (2008). Histories of water and fisheries management in Northern Ghana.
33. Mollinga, Peter P. (2008). The Rational Organisation of Dissent. Boundary concepts, boundary objects and boundary settings in the interdisciplinary study of natural resources management.
34. Evers, Hans-Dieter; Gerke, Solvay (2009). Strategic Group Analysis.
35. Evers, Hans-Dieter; Benedikter, Simon (2009). Strategic Group Formation in the Mekong Delta - The Development of a Modern Hydraulic Society.
36. Obeng, George Yaw; Evers, Hans-Dieter (2009). Solar PV Rural Electrification and Energy-Poverty: A Review and Conceptual Framework With Reference to Ghana.
37. Scholtes, Fabian (2009). Analysing and explaining power in a capability perspective.
38. Eguavoen, Irit (2009). The Acquisition of Water Storage Facilities in the Abay River Basin, Ethiopia.
39. Hornidge, Anna-Katharina; Mehmood Ul Hassan; Mollinga, Peter P. (2009). 'Follow the Innovation' – A joint experimentation and learning approach to transdisciplinary innovation research.
40. Scholtes, Fabian (2009). How does moral knowledge matter in development practice, and how can it be researched?
41. Laube, Wolfram (2009). Creative Bureaucracy: Balancing power in irrigation administration in northern Ghana.
42. Laube, Wolfram (2009). Changing the Course of History? Implementing water reforms in Ghana and South Africa.
43. Scholtes, Fabian (2009). Status quo and prospects of smallholders in the Brazilian sugarcane and ethanol sector: Lessons for development and poverty reduction.
44. Evers, Hans-Dieter; Genschick, Sven; Schraven, Benjamin (2009). Constructing Epistemic Landscapes: Methods of GIS-Based Mapping.
45. Saravanan V.S. (2009). Integration of Policies in Framing Water Management Problem: Analysing Policy Processes using a Bayesian Network.
46. Saravanan V.S. (2009). Dancing to the Tune of Democracy: Agents Negotiating Power to Decentralise Water Management.
47. Huu, Pham Cong; Rhlers, Eckart; Saravanan, V. Subramanian (2009). Dyke System Planing: Theory and Practice in Can Tho City, Vietnam.
48. Evers, Hans-Dieter; Bauer, Tatjana (2009). Emerging Epistemic Landscapes: Knowledge Clusters in Ho Chi Minh City and the Mekong Delta.
49. Reis, Nadine; Mollinga, Peter P. (2009). Microcredit for Rural Water Supply and Sanitation in the Mekong Delta. Policy implementation between the needs for clean water and 'beautiful latrines'.
50. Gerke, Solvay; Ehlert, Judith (2009). Local Knowledge as Strategic Resource: Fishery in the Seasonal Floodplains of the Mekong Delta, Vietnam

51. Schraven, Benjamin; Eguavoen, Irit; Manske, Günther (2009). Doctoral degrees for capacity development: Results from a survey among African BiGS-DR alumni.
52. Nguyen, Loan (2010). Legal Framework of the Water Sector in Vietnam.
53. Nguyen, Loan (2010). Problems of Law Enforcement in Vietnam. The Case of Wastewater Management in Can Tho City.
54. Oberkircher, Lisa et al. (2010). Rethinking Water Management in Khorezm, Uzbekistan. Concepts and Recommendations.
55. Waibel, Gabi (2010). State Management in Transition: Understanding Water Resources Management in Vietnam.
56. Saravanan V.S.; Mollinga, Peter P. (2010). Water Pollution and Human Health. Transdisciplinary Research on Risk Governance in a Complex Society.
57. Vormoor, Klaus (2010). Water Engineering, Agricultural Development and Socio-Economic Trends in the Mekong Delta, Vietnam.
58. Hornidge, Anna-Katharina; Kurfürst, Sandra (2010). Envisioning the Future, Conceptualising Public Space. Hanoi and Singapore Negotiating Spaces for Negotiation.
59. Mollinga, Peter P. (2010). Transdisciplinary Method for Water Pollution and Human Health Research.
60. Youkhana, Eva (2010). Gender and the development of handicraft production in rural Yucatán/Mexico.
61. Naz, Farhat; Saravanan V. Subramanian (2010). Water Management across Space and Time in India.
62. Evers, Hans-Dieter; Nordin, Ramli, Nienkemoer, Pamela (2010). Knowledge Cluster Formation in Peninsular Malaysia: The Emergence of an Epistemic Landscape.
63. Mehmood Ul Hassan; Hornidge, Anna-Katharina (2010). 'Follow the Innovation' – The second year of a joint experimentation and learning approach to transdisciplinary research in Uzbekistan.
64. Mollinga, Peter P. (2010). Boundary concepts for interdisciplinary analysis of irrigation water management in South Asia.
65. Noelle-Karimi, Christine (2006). Village Institutions in the Perception of National and International Actors in Afghanistan. **(Amu Darya Project Working Paper No. 1)**
66. Kuzmits, Bernd (2006). Cross-bordering Water Management in Central Asia. **(Amu Darya Project Working Paper No. 2)**
67. Schetter, Conrad; Glassner, Rainer; Karokhail, Masood (2006). Understanding Local Violence. Security Arrangements in Kandahar, Kunduz and Paktia. **(Amu Darya Project Working Paper No. 3)**
68. Shah, Usman (2007). Livelihoods in the Asqalan and Sufi-Qarayateem Canal Irrigation Systems in the Kunduz River Basin. **(Amu Darya Project Working Paper No. 4)**
69. ter Steege, Bernie (2007). Infrastructure and Water Distribution in the Asqalan and Sufi-Qarayateem Canal Irrigation Systems in the Kunduz River Basin. **(Amu Darya Project Working Paper No. 5)**
70. Mielke, Katja (2007). On The Concept of 'Village' in Northeastern Afghanistan. Explorations from Kunduz Province. **(Amu Darya Project Working Paper No. 6)**
71. Mielke, Katja; Glassner, Rainer; Schetter, Conrad; Yarash, Nasratullah (2007). Local Governance in Warsaj and Farkhar Districts. **(Amu Darya Project Working Paper No. 7)**
72. Meininghaus, Esther (2007). Legal Pluralism in Afghanistan. **(Amu Darya Project Working Paper No. 8)**
73. Yarash, Nasratullah; Smith, Paul; Mielke, Katja (2010). The fuel economy of mountain villages in Ishkamish and Burka (Northeast Afghanistan). Rural subsistence and urban marketing patterns. **(Amu Darya Project Working Paper No. 9)**
74. Oberkircher, Lisa (2011). 'Stay – We Will Serve You Plov!'. Puzzles and pitfalls of water research in rural Uzbekistan.
75. Shtaltovna, Anastasiya; Hornidge, Anna-Katharina; Mollinga, Peter P. (2011). The Reinvention of Agricultural Service Organisations in Uzbekistan – a Machine-Tractor Park in the Khorezm Region.

76. Stellmacher, Till; Grote, Ulrike (2011). Forest Coffee Certification in Ethiopia: Economic Boon or Ecological Bane?
77. Gatzweiler, Franz W.; Baumüller, Heike; Ladenburger, Christine; von Braun, Joachim (2011). Marginality. Addressing the roots causes of extreme poverty.
78. Mielke, Katja; Schetter, Conrad; Wilde, Andreas (2011). Dimensions of Social Order: Empirical Fact, Analytical Framework and Boundary Concept.
79. Yarash, Nasratullah; Mielke, Katja (2011). The Social Order of the Bazaar: Socio-economic embedding of Retail and Trade in Kunduz and Imam Sahib
80. Baumüller, Heike; Ladenburger, Christine; von Braun, Joachim (2011). Innovative business approaches for the reduction of extreme poverty and marginality?
81. Ziai, Aram (2011). Some reflections on the concept of 'development'.
82. Saravanan V.S., Mollinga, Peter P. (2011). The Environment and Human Health - An Agenda for Research.
83. Eguavoen, Irit; Tesfai, Weyni (2011). Rebuilding livelihoods after dam-induced relocation in Koga, Blue Nile basin, Ethiopia.
84. Eguavoen, I., Sisay Demeku Derib et al. (2011). Digging, damming or diverting? Small-scale irrigation in the Blue Nile basin, Ethiopia.
85. Genschick, Sven (2011). Pangasius at risk - Governance in farming and processing, and the role of different capital.
86. Quy-Hanh Nguyen, Hans-Dieter Evers (2011). Farmers as knowledge brokers: Analysing three cases from Vietnam's Mekong Delta.
87. Poos, Wolf Henrik (2011). The local governance of social security in rural Surkhondarya, Uzbekistan. Post-Soviet community, state and social order.
88. Graw, Valerie; Ladenburger, Christine (2012). Mapping Marginality Hotspots. Geographical Targeting for Poverty Reduction.
89. Gerke, Solvay; Evers, Hans-Dieter (2012). Looking East, looking West: Penang as a Knowledge Hub.
90. Turaeva, Rano (2012). Innovation policies in Uzbekistan: Path taken by ZEFa project on innovations in the sphere of agriculture.
91. Gleisberg-Gerber, Katrin (2012). Livelihoods and land management in the Ioba Province in south-western Burkina Faso.
92. Hiemenz, Ulrich (2012). The Politics of the Fight Against Food Price Volatility – Where do we stand and where are we heading?
93. Baumüller, Heike (2012). Facilitating agricultural technology adoption among the poor: The role of service delivery through mobile phones.
94. Akpabio, Emmanuel M.; Saravanan V.S. (2012). Water Supply and Sanitation Practices in Nigeria: Applying Local Ecological Knowledge to Understand Complexity.
95. Evers, Hans-Dieter; Nordin, Ramli (2012). The Symbolic Universe of Cyberjaya, Malaysia.
96. Akpabio, Emmanuel M. (2012). Water Supply and Sanitation Services Sector in Nigeria: The Policy Trend and Practice Constraints.
97. Boboyorov, Hafiz (2012). Masters and Networks of Knowledge Production and Transfer in the Cotton Sector of Southern Tajikistan.
98. Van Assche, Kristof; Hornidge, Anna-Katharina (2012). Knowledge in rural transitions - formal and informal underpinnings of land governance in Khorezm.
99. Eguavoen, Irit (2012). Blessing and destruction. Climate change and trajectories of blame in Northern Ghana.
100. Callo-Concha, Daniel; Gaiser, Thomas and Ewert, Frank (2012). Farming and cropping systems in the West African Sudanian Savanna. WASCAL research area: Northern Ghana, Southwest Burkina Faso and Northern Benin.

101. Sow, Papa (2012). Uncertainties and conflicting environmental adaptation strategies in the region of the Pink Lake, Senegal.
102. Tan, Siwei (2012). Reconsidering the Vietnamese development vision of “industrialisation and modernisation by 2020”.
103. Ziai, Aram (2012). Postcolonial perspectives on ‘development’.
104. Kelboro, Girma; Stellmacher, Till (2012). Contesting the National Park theorem? Governance and land use in Nech Sar National Park, Ethiopia.
105. Kotsila, Panagiota (2012). “Health is gold”: Institutional structures and the realities of health access in the Mekong Delta, Vietnam.
106. Mandler, Andreas (2013). Knowledge and Governance Arrangements in Agricultural Production: Negotiating Access to Arable Land in Zarafshan Valley, Tajikistan.
107. Tsegai, Daniel; McBain, Florence; Tischbein, Bernhard (2013). Water, sanitation and hygiene: the missing link with agriculture.
108. Pangaribowo, Evita Hanie; Gerber, Nicolas; Torero, Maximo (2013). Food and Nutrition Security Indicators: A Review.
109. von Braun, Joachim; Gerber, Nicolas; Mirzabaev, Alisher; Nkonya Ephraim (2013). The Economics of Land Degradation.
110. Stellmacher, Till (2013). Local forest governance in Ethiopia: Between legal pluralism and livelihood realities.
111. Evers, Hans-Dieter; Purwaningrum, Farah (2013). Japanese Automobile Conglomerates in Indonesia: Knowledge Transfer within an Industrial Cluster in the Jakarta Metropolitan Area.
112. Waibel, Gabi; Benedikter, Simon (2013). The formation water user groups in a nexus of central directives and local administration in the Mekong Delta, Vietnam.
113. Ayaribilla Akudugu, Jonas; Laube, Wolfram (2013). Implementing Local Economic Development in Ghana: Multiple Actors and Rationalities.
114. Malek, Mohammad Abdul; Hossain, Md. Amzad; Saha, Ratnajit; Gatzweiler, Franz W. (2013). Mapping marginality hotspots and agricultural potentials in Bangladesh.
115. Siriwardane, Rapti; Winands, Sarah (2013). Between hope and hype: Traditional knowledge(s) held by marginal communities.
116. Nguyen, Thi Phuong Loan (2013). The Legal Framework of Vietnam’s Water Sector: Update 2013.
117. Shtaltovna, Anastasiya (2013). Knowledge gaps and rural development in Tajikistan. Agricultural advisory services as a panacea?
118. Van Assche, Kristof; Hornidge, Anna-Katharina; Shtaltovna, Anastasiya; Boboyorov, Hafiz (2013). Epistemic cultures, knowledge cultures and the transition of agricultural expertise. Rural development in Tajikistan, Uzbekistan and Georgia.
119. Schädler, Manuel; Gatzweiler, Franz W. (2013). Institutional Environments for Enabling Agricultural Technology Innovations: The role of Land Rights in Ethiopia, Ghana, India and Bangladesh.
120. Eguavoen, Irit; Schulz, Karsten; de Wit, Sara; Weisser, Florian; Müller-Mahn, Detlef (2013). Political dimensions of climate change adaptation. Conceptual reflections and African examples.
121. Feuer, Hart Nadav; Hornidge, Anna-Katharina; Schetter, Conrad (2013). Rebuilding Knowledge. Opportunities and risks for higher education in post-conflict regions.
122. Dörendahl, Esther I. (2013). Boundary work and water resources. Towards improved management and research practice?
123. Baumüller, Heike (2013). Mobile Technology Trends and their Potential for Agricultural Development
124. Saravanan, V.S. (2013). “Blame it on the community, immunize the state and the international agencies.” An assessment of water supply and sanitation programs in India.



125. Ariff, Syamimi; Evers, Hans-Dieter; Ndah, Anthony Banyouko; Purwaningrum, Farah (2014). Governing Knowledge for Development: Knowledge Clusters in Brunei Darussalam and Malaysia.
126. Bao, Chao; Jia, Lili (2014). Residential fresh water demand in China. A panel data analysis.
127. Siriwardane, Rapti (2014). War, Migration and Modernity: The Micro-politics of the Hijab in Northeastern Sri Lanka.
128. Kirui, Oliver Kiptoo; Mirzabaev, Alisher (2014). Economics of Land Degradation in Eastern Africa.
129. Evers, Hans-Dieter (2014). Governing Maritime Space: The South China Sea as a Mediterranean Cultural Area.
130. Saravanan, V. S.; Mavalankar, D.; Kulkarni, S.; Nussbaum, S.; Weigelt, M. (2014). Metabolized-water breeding diseases in urban India: Socio-spatiality of water problems and health burden in Ahmedabad.
131. Zulfiqar, Ali; Mujeri, Mustafa K.; Badrun Nessa, Ahmed (2014). Extreme Poverty and Marginality in Bangladesh: Review of Extreme Poverty Focused Innovative Programmes.
132. Schwachula, Anna; Vila Seoane, Maximiliano; Hornidge, Anna-Katharina (2014). Science, technology and innovation in the context of development. An overview of concepts and corresponding policies recommended by international organizations.
133. Callo-Concha, Daniel (2014). Approaches to managing disturbance and change: Resilience, vulnerability and adaptability.
134. Mc Bain, Florence (2014). Health insurance and health environment: India's subsidized health insurance in a context of limited water and sanitation services.
135. Mirzabaev, Alisher; Guta, Dawit; Goedecke, Jann; Gaur, Varun; Börner, Jan; Virchow, Detlef; Denich, Manfred; von Braun, Joachim (2014). Bioenergy, Food Security and Poverty Reduction: Mitigating tradeoffs and promoting synergies along the Water-Energy-Food Security Nexus.
136. Iskandar, Deden Dinar; Gatzweiler, Franz (2014). An optimization model for technology adoption of marginalized smallholders: Theoretical support for matching technological and institutional innovations.
137. Bühler, Dorothee; Grote, Ulrike; Hartje, Rebecca; Ker, Bopha; Lam, Do Truong; Nguyen, Loc Duc; Nguyen, Trung Thanh; Tong, Kimsun (2015). Rural Livelihood Strategies in Cambodia: Evidence from a household survey in Stung Treng.
138. Amankwah, Kwadwo; Shtaltovna, Anastasiya; Kelboro, Girma; Hornidge, Anna-Katharina (2015). A Critical Review of the Follow-the-Innovation Approach: Stakeholder collaboration and agricultural innovation development.
139. Wiesmann, Doris; Biesalski, Hans Konrad; von Grebmer, Klaus; Bernstein, Jill (2015). Methodological review and revision of the Global Hunger Index.
140. Eguavo, Irit; Wahren, Julia (2015). Climate change adaptation in Burkina Faso: aid dependency and obstacles to political participation. Adaptation au changement climatique au Burkina Faso: la dépendance à l'aide et les obstacles à la participation politique.
141. Youkhana, Eva. Postponed to 2016 (147).
142. Von Braun, Joachim; Kalkuhl, Matthias (2015). International Science and Policy Interaction for Improved Food and Nutrition Security: toward an International Panel on Food and Nutrition (IPFN).
143. Mohr, Anna; Beuchelt, Tina; Schneider, Rafaël; Virchow, Detlef (2015). A rights-based food security principle for biomass sustainability standards and certification systems.
144. Husmann, Christine; von Braun, Joachim; Badiane, Ousmane; Akinbamijo, Yemi; Fatunbi, Oluwole Abiodun; Virchow, Detlef (2015). Tapping Potentials of Innovation for Food Security and Sustainable Agricultural Growth: An Africa-Wide Perspective.
145. Laube, Wolfram (2015). Changing Aspirations, Cultural Models of Success, and Social Mobility in Northern Ghana.
146. Narayanan, Sudha; Gerber, Nicolas (2016). Social Safety Nets for Food and Nutritional Security in India.

147. Youkhana, Eva (2016). Migrants' religious spaces and the power of Christian Saints – the Latin American Virgin of Cisne in Spain.
148. Grote, Ulrike; Neubacher, Frank (2016). Rural Crime in Developing Countries: Theoretical Framework, Empirical Findings, Research Needs.
149. Sharma, Rasadhika; Nguyen, Thanh Tung; Grote, Ulrike; Nguyen, Trung Thanh. Changing Livelihoods in Rural Cambodia: Evidence from panel household data in Stung Treng.
150. Kavegue, Afi; Eguavoen, Irit (2016). The experience and impact of urban floods and pollution in Ebo Town, Greater Banjul Area, in The Gambia.
151. Mbaye, Linguère Mously; Zimmermann, Klaus F. (2016). Natural Disasters and Human Mobility.
152. Gulati, Ashok; Manchanda, Stuti; Kacker, Rakesh (2016). Harvesting Solar Power in India.
153. Laube, Wolfram; Awo, Martha; Derbile, Emmanuel (2017). Smallholder Integration into the Global Shea Nut Commodity Chain in Northern Ghana. Promoting poverty reduction or continuing exploitation?
154. Attemene, Pauline; Eguavoen, Irit (2017). Effects of sustainability communication on environments and rural livelihoods.
155. Von Braun, Joachim; Kofol, Chiara (2017). Expanding Youth Employment in the Arab Region and Africa.
156. Beuchelt, Tina (2017). Buying green and social from abroad: Are biomass-focused voluntary sustainability standards useful for European public procurement?
157. Bekchanov, Maksud (2017). Potentials of Waste and Wastewater Resources Recovery and Re-use (RRR) Options for Improving Water, Energy and Nutrition Security.
158. Leta, Gerba; Kelboro, Girma; Stellmacher, Till; Hornidge, Anna-Katharina (2017). The agricultural extension system in Ethiopia: operational setup, challenges and opportunities.
159. Ganguly, Kavery; Gulati, Ashok; von Braun, Joachim (2017). Innovations spearheading the next transformations in India's agriculture.
160. Gebreselassie, Samuel; Haile Mekbib G.; Kalkuhl, Matthias (2017). The Wheat Sector in Ethiopia: Current Status and Key Challenges for Future Value Chain Development.
161. Jemal, Omarsherif Mohammed, Callo-Concha, Daniel (2017). Potential of Agroforestry for Food and Nutrition Security of Small-scale Farming Households.
162. Berga, Helen; Ringler, Claudia; Bryan, Elizabeth; El Didi, Hagar; Elnasikh Sara (2017). Addressing Transboundary Cooperation in the Eastern Nile through the Water-Energy-Food Nexus. Insights from an E-survey and Key Informant Interviews.
163. Bekchanov, Maksud (2017). Enabling Environment for Waste and Wastewater Recycling and Reuse Options in South Asia: the case of Sri Lanka.
164. Kirui, Oliver Kiptoo; Kozicka, Martha (2018). Vocational Education and Training for Farmers and Other Actors in the Agri-Food Value Chain in Africa.
165. Christinck, Anja; Rattunde, Fred; Kergna, Alpha; Mulinge, Wellington; Weltzien, Eva (2018). Identifying Options for the Development of Sustainable Seed Systems - Insights from Kenya and Mali.
166. Tambo, Justice A. (2018). Recognizing and rewarding farmers' creativity through contests: experiences and insights from four African countries.
167. von Braun, Joachim (2018). Innovations to Overcome the Increasingly Complex Problems of Hunger.
168. Bechanov, Maksud; Evia, Pablo (2018). Resources Recovery and Reuse in Sanitation and Wastewater Systems: Options and Investment Climate in South and Southeast Asian Countries.
169. Kirui, Oliver K.; von Braun, Joachim (2018). Mechanization in African Agriculture: A Continental Overview on Patterns and Dynamics.
170. Beuchelt, Tina; Sarah Nischalke (2018). Adding a gender lens in quantitative development research on food and non-food biomass production: A guide for sex-disaggregated data collection

- 171.** Daum, Thomas (2018). Of Bulls and Bulbs: Aspirations and perceptions of rural youth in Zambia.
- 172.** Salvatierra-Rojas, Ana; Torres-Toledo, Victor; Mrabet, Farah; Müller, Joachim (2018). Improving milk value chains through solar milk cooling.
- 173.** Desalegn, Gashaw; Ali, Seid Nuru (2018). Review of the Impact of Productive Safety Net Program (PSNP) on Rural Welfare in Ethiopia.
- 174.** Muli, Celestine; Gerber, Nicolas; Sakketa, Tekalign Gutu; Mirzabaev, Alisher (2018). Ecosystem tipping points due to variable water availability and cascading effects on food security in Sub-Saharan Africa.
- 175.** Njiraini, Georgina; Ngigi, Marther; Baraké, Evelyn (2018). Women in African Agriculture: Integrating Women into Value Chains to Build a Stronger Sector.
- 176.** Bekchanov, Maksud; Evia, Pablo; Hasan, Mohammad Monirul; Adhikari, Narayan; Gondhalekar, Daphne (2018). Institutional framework and financial arrangements for supporting the adoption of Resource Recovery Reuse technologies in South Asia.
- 177.** Mirzabaev, Alisher; Njiraini, Georgina Wambui; Gebremariam, Gebrelibanos; Jourdain, Damien; Magaia, Emílio; Julio, Felita; Mosse, Gerivásia; Mutondo, João; Mungatana, Eric. Transboundary Water Resources for People and Nature: Challenges and Opportunities in the Olifants River Basin.

<http://www.zef.de/workingpapers.html>

## ZEF Development Studies

edited by  
Solvay Gerke and Hans-Dieter Evers

Center for Development Research (ZEF),  
University of Bonn

Shahjahan H. Bhuiyan  
*Benefits of Social Capital. Urban Solid Waste Management in Bangladesh*  
Vol. 1, 2005, 288 p., 19.90 EUR, br. ISBN 3-8258-8382-5

Veronika Fuest  
*Demand-oriented Community Water Supply in Ghana. Policies, Practices and Outcomes*  
Vol. 2, 2006, 160 p., 19.90 EUR, br. ISBN 3-8258-9669-2

Anna-Katharina Hornidge  
*Knowledge Society. Vision and Social Construction of Reality in Germany and Singapore*  
Vol. 3, 2007, 200 p., 19.90 EUR, br. ISBN 978-3-8258-0701-6

Wolfram Laube  
*Changing Natural Resource Regimes in Northern Ghana. Actors, Structures and Institutions*  
Vol. 4, 2007, 392 p., 34.90 EUR, br. ISBN 978-3-8258-0641-5

Lirong Liu  
*Wirtschaftliche Freiheit und Wachstum. Eine internationale vergleichende Studie*  
Vol. 5, 2007, 200 p., 19.90 EUR, br. ISBN 978-3-8258-0701-6

Phuc Xuan To  
*Forest Property in the Vietnamese Uplands. An Ethnography of Forest Relations in Three Dao Villages*  
Vol. 6, 2007, 296 p., 29.90 EUR, br. ISBN 978-3-8258-0773-3

Caleb R.L. Wall, Peter P. Mollinga (Eds.)  
*Fieldwork in Difficult Environments. Methodology as Boundary Work in Development Research*  
Vol. 7, 2008, 192 p., 19.90 EUR, br. ISBN 978-3-8258-1383-3

Solvay Gerke, Hans-Dieter Evers, Anna-K. Hornidge (Eds.)  
*The Straits of Malacca. Knowledge and Diversity*  
Vol. 8, 2008, 240 p., 29.90 EUR, br. ISBN 978-3-8258-1383-3

Caleb Wall  
*Argorods of Western Uzbekistan. Knowledge Control and Agriculture in Khorezm*  
Vol. 9, 2008, 384 p., 29.90 EUR, br. ISBN 978-3-8258-1426-7

Irit Eguavoen  
*The Political Ecology of Household Water in Northern Ghana*  
Vol. 10, 2008, 328 p., 34.90 EUR, br. ISBN 978-3-8258-1613-1

Charlotte van der Schaaf  
*Institutional Change and Irrigation Management in Burkina Faso. Flowing Structures and Concrete Struggles*  
Vol. 11, 2009, 344 p., 34.90 EUR, br. ISBN 978-3-8258-1624-7

Nayeem Sultana  
*The Bangladeshi Diaspora in Peninsular Malaysia. Organizational Structure, Survival Strategies and Networks*  
Vol. 12, 2009, 368 p., 34.90 EUR, br. ISBN 978-3-8258-1629-2

Peter P. Mollinga, Anjali Bhat, Saravanan V.S. (Eds.)  
*When Policy Meets Reality. Political Dynamics and the Practice of Integration in Water Resources Management Reform*  
Vol. 13, 2010, 216 p., 29.90 EUR, br., ISBN 978-3-643-10672-8

Irit Eguavoen, Wolfram Laube (Eds.)  
*Negotiating Local Governance. Natural Resources Management at the Interface of Communities and the State*  
Vol. 14, 2010, 248 p., 29.90 EUR, br., ISBN 978-3-643-10673-5

William Tsuma  
*Gold Mining in Ghana. Actors, Alliances and Power*  
Vol. 15, 2010, 256 p., 29.90 EUR, br., ISBN 978-3-643-10811-1

Thim Ly  
*Planning the Lower Mekong Basin: Social Intervention in the Se San River*  
Vol. 16, 2010, 240 p., 29.90 EUR, br., ISBN 978-3-643-10834-0

Tatjana Bauer  
*The Challenge of Knowledge Sharing - Practices of the Vietnamese Science Community in Ho Chi Minh City and the Mekong Delta*  
Vol. 17, 2011, 304 p., 29.90 EUR, br., ISBN 978-3-643-90121-7

Pham Cong Huu  
*Floods and Farmers - Politics, Economics and Environmental Impacts of Dyke Construction in the Mekong Delta / Vietnam*  
Vol. 18, 2012, 200 p., 29.90 EUR, br., ISBN 978-3-643-90167-5

Judith Ehlert  
*Beautiful Floods - Environmental Knowledge and Agrarian Change in the Mekong Delta, Vietnam*  
Vol. 19, 2012, 256 S., 29,90 EUR, br, ISBN 978-3-643-90195-8

Nadine Reis  
*Tracing and Making the State - Policy practices and domestic water supply in the Mekong Delta, Vietnam*  
Vol. 20, 2012, 272 S., 29.90 EUR, br., ISBN 978-3-643-90196-5

Martha A. Awo  
*Marketing and Market Queens - A study of tomato farmers in the Upper East region of Ghana*  
Vol. 21, 2012, 192 S., 29.90 EUR, br., ISBN 978-3-643-90234-4

Asghar Tahmasebi  
*Pastoral Vulnerability to Socio-political and Climate Stresses - The Shahsevan of North Iran*  
Vol. 22, 2013, 192 S., 29.90 EUR, br., ISBN 978-3-643-90357-0

Anastasiya Shtaltovna  
*Servicing Transformation - Agricultural Service Organisations and Agrarian Change in Post-Soviet Uzbekistan*  
Vol. 23, 2013, 216 S., 29.90 EUR, br., ISBN 978-3-643-90358-7

Hafiz Boboyorov  
*Collective Identities and Patronage Networks in Southern Tajikistan*  
Vol. 24, 2013, 304 S., 34.90 EUR, br., ISBN 978-3-643-90382-2

Simon Benedikter  
*The Vietnamese Hydrocracy and the Mekong Delta. Water Resources Development from State Socialism to Bureaucratic Capitalism*  
Vol. 25, 2014, 330 S., 39.90 EUR, br., ISBN 978-3-643-90437-9

Sven Genschick  
*Aqua-`culture`. Socio-cultural peculiarities, practical senses, and missing sustainability in Pangasius aquaculture in the Mekong Delta, Vietnam.*  
Vol. 26, 2014, 262 S., 29.90 EUR, br., ISBN 978-3-643-90485-0

Farah Purwaningrum  
*Knowledge Governance in an Industrial Cluster. The Collaboration between Academia-Industry-Government in Indonesia.*  
Vol. 27, 2014, 296 S., 39.90 EUR, br., ISBN 978-3-643-90508-6

Panagiota Kotsila  
*Socio-political and Cultural Determinants of  
Diarrheal Disease in the Mekong Delta.  
From Discourse to Incidence*  
Vol. 28, 2014, 376 S., 39.90 EUR, br., ISBN 978-  
3-643-90562-8

Huynh Thi Phuong Linh  
*State-Society Interaction in Vietnam.  
The Everyday Dialogue of Local Irrigation  
Management in the Mekong Delta*  
Vol. 29, 2016, 304 S., 39.90 EUR, br., ISBN 978-  
3-643-90719-6

Siwei Tan  
*Space and Environment in the Industrialising  
Mekong Delta.  
A socio-spatial analysis of wastewater  
management in Vietnam*  
Vol. 30, 2016, 240 S., 29.90 EUR, br., ISBN 978-  
3-643-90746-2

<http://www.lit-verlag.de/reihe/zef>





**zef**

Center for  
Development Research  
University of Bonn

# Working Paper Series

**Authors:** Alisher Mirzabaev, Georgina Wambui Njiraini, Gebrelibanos Gebremariam, Damien Jourdain, Emílio Magaia, Felita Julio, Gerivásia Mosse, João Mutondo, Eric Mungata

**Contacts:** [almir@uni-bonn.de](mailto:almir@uni-bonn.de); [ginawams2004@yahoo.com](mailto:ginawams2004@yahoo.com); [g.gebremedhin@gmail.com](mailto:g.gebremedhin@gmail.com); [damien.jourdain@cirad.fr](mailto:damien.jourdain@cirad.fr); [emiliomagas@gmail.com](mailto:emiliomagas@gmail.com); [fjoaquim.julio@gmail.com](mailto:fjoaquim.julio@gmail.com); [gerivasiamosse@gmail.com](mailto:gerivasiamosse@gmail.com); [joao.mutondos@gmail.com](mailto:joao.mutondos@gmail.com); [eric.mungatana@up.ac.za](mailto:eric.mungatana@up.ac.za)

**Photo:** MOSA

Published by:  
Zentrum für Entwicklungsforschung (ZEF)  
Center for Development Research  
Genscherallee 3  
D – 53113 Bonn  
Germany

Phone: +49-228-73-1861  
Fax: +49-228-73-1869  
E-Mail: [presse.zef@uni-bonn.de](mailto:presse.zef@uni-bonn.de)  
[www.zef.de](http://www.zef.de)